FLOOD INSURANCE STUDY

TULSA COUNTY, OKLAHOMA

AND INCORPORATED AREAS

VOLUME 5 OF 7

Community Name	Community Number
Bixby, City of	400207
Broken Arrow, City of	400236
Collinsville, City of	400360
Glenpool, City of	400208
Jenks, City of	400209
Liberty, Town of	400547
Lotsee, Village of	400546
Owasso, City of	400210
Sand Springs, City of	400211
Skiatook, Town of	400212
Sperry, Town of	400213
Tulsa, City of	405381
Tulsa County	
(Unincorporated Areas)	400462
Sapulpa, City of	400053

PRELIMINARY

FEB 2 8 2007

Federal Emergency Management Agency

FLOOD INSURANCE STUDY NUMBER
40143CV005A

NOTICE TO
FLOOD INSURANCE STUDY USERS

Communities participating in the National Flood Insurance Program have established repositories of flood hazard data for floodplain management and flood insurance purposes. This Flood Insurance Study may not contain all data available within the repository. It is advisable to contact the community repository for any additional data.

Selected Flood Insurance Rate Map panels for the community contain information that was previously shown separately on the corresponding Flood Boundary and Floodway Map panels (e.g., floodways, cross sections). In addition, former flood hazard zone designations have been changed as follows:

Old Zone	New Zone
A1 through A30	AE
V1 through V30	VE
B	X
C	X

This preliminary revised Flood Insurance Study contains profiles presented at a reduced scale to minimize reproduction costs. All profiles will be included and printed at full scale in the final published report.

Part or all of this Flood Insurance Study may be revised and republished at any time. In addition, part of this Flood Insurance Study may be revised by the Letter of Map Revision process, which does not involve republication or redistribution of the Flood Insurance Study. It is, therefore, the responsibility of the user to consult with community officials and to check the community repository to obtain the most current Flood Insurance Study components.

TABLE OF CONTENTS
VOLUME 1

1.0 INTRODUCTION 1

1.1 PURPOSE OF STUDY 1
1.2 AUTHORITY AND ACKNOWLEDGMENTS 1
1.3 COORDINATION 5

2.0 AREA STUDIED 8

2.1 SCOPE OF STUDY 8
2.2 COMMUNITY DESCRIPTION 16
2.3 PRINCIPAL FLOOD PROBLEMS 23
2.4 FLOOD PROTECTION MEASURES 27

3.0 ENGINEERING METHODS 29

3.1 HYDROLOGIC ANALYSES 29
3.2 HYDRAULIC ANALYSES 62
3.3 VERTICAL DATUM 71

4.0 FLOODPLAIN MANAGEMENT APPLICATIONS 71

4.1 FLOODPLAIN BOUNDARIES 71
4.2 FLOODWAYS 72

5.0 INSURANCE APPLICATION 73

6.0 FLOOD INSURANCE RATE MAP 73

7.0 OTHER STUDIES 74

8.0 LOCATION OF DATA 78

9.0 BIBLIOGRAPHY AND REFERENCES 78

FIGURES

Figure 1 – Floodway Schematic 73

TABLES

Table 1 – CCO Meetings 7
Table 2 – Streams Studied by Detailed Methods 9
Table 3 – Summary of Discharges 33
Table 4 – Manning's "n" Values 67
Table 5 – Community Map History 76

TABLE OF CONTENTS
VOLUME 2

TABLES

Table 5 – Floodway Data
Adams Creek through Horsepin Creek

TABLE OF CONTENTS
VOLUME 3

TABLES

Table 5 – Floodway Data (Continued)
Joe Creek through Wilmott Creek

TABLE OF CONTENTS
VOLUME 4

EXHIBITS

Exhibit 1 – Flood Profiles

Adams Creek	Panel	01P
Adams Creek Tributary E	Panel	02P
Alsuma Creek	Panel	03P
Anderson Creek	Panels	04P-05P
Anderson Creek Tributary	Panel	06P
Anderson Creek Tributary A-1	Panel	07P
Arkansas River	Panels	08P-16P
Ator Tributary	Panel	17P
Audubon Creek	Panel	18P
Bell Creek	Panel	19P
Bell Creek Tributary	Panel	20P
Berryhill Creek	Panels	21P-22P
Berryhill Creek Tributary	Panel	23P
Bigheart Creek	Panel	24P
Bird Creek	Panels	25P-32P
Bird Creek Tributary	Panels	33P-34P
Bird Creek Tributary 5A	Panels	35P-38P
Bixby Creek	Panels	39P-42P
Blackjack Creek	Panels	43P-50P
Blackjack Creek Tributary A	Panels	51P-52P
Broken Arrow Creek	Panels	53P-54P
Brookhollow Creek	Panels	55P-56P
Brookhollow Creek Tributary	Panel	57P
Caney River	Panel	58P
Catfish Creek	Panel	59P
Charley Creek	Panels	60P-61P
Cherry Creek (North Tulsa)	Panels	62P-64P
Cherry Creek (West Tulsa)	Panels	65P-67P
Cherry Creek Tributary	Panel	68P
Coal Creek (North Tulsa)	Panels	69P-71P
Coal Creek (West Tulsa)	Panels	72P-78P
Coal Creek Tributary	Panel	79P
Coal Creek Tributary A	Panel	80P
Coal Creek Tributary B	Panels	81P-82P
Cooley Creek	Panels	83P-85P
Cooley Creek Tributary	Panels	86P-87P
Country Estates Creek	Panel	88P
Crow Creek	Panel	89P

Delaware Creek	Panels	90P-92P
Delaware Creek Tributary	Panel	93P
Dirty Butter Creek	Panels	94P-95P
Dirty Butter Creek Tributary	Panel	96P
Douglas Creek	Panel	97P
Duck Creek	Panels	98P-100P
Duck Creek Tributary	Panels	101P-102P

TABLE OF CONTENTS
VOLUME 5

EXHIBITS (Continued)

Exhibit 1 – Flood Profiles

Eagle Creek	Panel	103P
East Blackjack Creek Tributary	Panels	104P-105P
East Branch Haikey Creek	Panels	106P-110P
East Branch Joe Creek	Panel	111P
East Creek	Panels	112P-113P
Elm Creek	Panels	114P-115P
Euchee Creek	Panels	116P-117P
Euchee Creek Tributary 1	Panel	118P
Euchee Creek Tributary 2	Panel	119P
Fisher Creek	Panels	120P-126P
Fisher Creek Overflow	Panel	127P
Fisher Creek Tributary	Panel	128P
Flat Rock Creek	Panels	129P-131P
Flat Rock Creek Tributary A	Panels	132P-133P
Floral Haven Creek	Panels	134P-135P
Ford Creek	Panels	136P-137P
Fox Meadow Tributary	Panel	138P
Franklin Creek	Panels	139P-141P
Fred Creek	Panels	142P-143P
Fry Ditch No. 1	Panels	144P-146P
Fry Ditch No. 1 Tributary	Panel	147P
Fry Ditch No. 2	Panels	148P-150P
Fry Ditch No. 2 Tributary	Panel	151P
Fulton Creek	Panel	152P
Hager Creek	Panels	153P-154P
Haikey Creek	Panels	155P-161P
Harlow Creek	Panels	162P-163P
Harlow Creek Overflow	Panel	164P
Hominy Creek	Panels	165P-167P
Horsepen Creek	Panels	168P-178P
Horsepen Creek North Tributary 1	Panel	179P
Horsepen Creek North Tributary 2	Panels	180P-181P
Horsepen Creek North Tributary 3	Panel	182P
Horsepen Creek Tributary B	Panel	183P
Horsepen Creek Tributary B Tributary	Panel	184P
Horsepen Creek Tributary C	Panel	185P
Horsepin Creek	Panel	186P
Joe Creek	Panel	187P

TABLE OF CONTENTS
VOLUME 5 (Continued)

EXHIBITS (Continued)

Jones Creek	Panel	188P
Little Creek	Panel	189P
Little Haikey Creek	Panels	190P-193P
Little Haikey Creek Tributary	Panel	194P
Little Joe Creek	Panels	195P-196P
Little Sand Creek	Panels	197P-198P
Lower Fred Creek	Panel	199P

TABLE OF CONTENTS
VOLUME 6

EXHIBITS (Continued)

Exhibit 1 – Flood Profiles

Middle Branch Haikey Creek	Panels	200P-203P
Mill Creek	Panels	204P-206P
Mingo Creek	Panels	207P-213P
Mooser Creek	Panels	214P-216P
Mooser Creek Tributary	Panel	217P
Nichols Creek	Panels	218P-219P
Nickel Creek	Panels	220P-221P
North Fork Little Joe Creek	Panel	222P
Old Joe Tributary to Fred Creek	Panel	223P
Olive Creek	Panels	224P-225P
Panther Creek	Panel	226P
Park Grove Creek	Panels	227P-228P
Polecat Creek	Panels	229P-235P
Posey Creek	Panels	236P-239P
Posey Creek North Tributary 1	Panels	240P-241P
Posey Creek South Tributary 1	Panels	242P-243P
Posey Creek South Tributary 2	Panels	244P-246P
Prattville Creek	Panels	247P-249P
Prattville Creek Tributary 1	Panel	250P
Prattville Creek Tributary 2	Panel	251P
Prattville Creek Tributary 3	Panel	252P
Prattville Creek Tributary 4	Panel	253P
Quarry Creek	Panels	254P-255P
Ranch Creek	Panels	256P-262P
Ranch Creek Tributary	Panels	263P-268P
Ranch Creek Tributary A	Panels	269P-270P
Ranch Creek Tributary B	Panels	271P-272P

TABLE OF CONTENTS
VOLUME 7

EXHIBITS (Continued)

Exhibit 1 – Flood Profiles

Red Fork Creek	Panel	273P
Redfork Creek	Panels	274P-276P
Redfork Creek Tributary 1	Panels	277P
Redfork Creek Tributary 2	Panel	278P
Remington Creek Tributary	Panel	279P
Rolling Meadows Creek	Panel	280P
Sand Creek	Panels	281P-282P
Sand Springs Lake Tributary	Panels	283P-284P
Sawgrass Tributary	Panel	285P
Shady Grove Creek	Panel	286P
Shell Creek	Panel	287P
Skalall Creek	Panel	288P
Skalall Creek Tributary	Panels	289P-290P
Skunk Creek	Panel	291P
Snake Creek	Panels	292P-296P
Snake Creek Tributary	Panels	297P-298P
South Fork Horse Creek	Panel	299P
South Fork Joe Creek	Panel	300P
South Fork Little Joe Creek	Panel	301P
Southpark Creek	Panels	302P-303P
Spunky Creek	Panel	304P
Spunky Creek Tributary A	Panel	305P
Spunky Creek Tributary B	Panel	306P
Spunky Creek Tributary B-1	Panel	307P
Sugar Creek	Panel	308P
Three Lakes Tributary	Panel	309P
Tributary to Brookhollow Creek Tributary	Panel	310P
Tupelo Creek	Panels	311P-312P
Tupelo Creek Tributary A	Panel	313P
Tupelo Creek Tributary C	Panel	314P
Turtle Creek	Panels	315P-316P
Valley View Creek	Panel	317P
Vensel Creek	Panels	318P-320P
Vensel Creek South	Panel	321P
Vensel Creek Tributary D	Panel	322P
Vensel Creek Tributary H	Panel	323P
West Bigheart Creek	Panels	324P-326P
West Branch Broken Arrow Creek	Panels	327P-328P
West Branch Haikey Creek	Panels	329P-331P
West Branch Haikey Creek Tributary	Panel	332P
West Branch Joe Creek	Panel	333P
White Church Creek	Panels	334P-335P
Wilmott Creek	Panel	336P

Exhibit 2 – Flood Insurance Rate Map Index
Flood Insurance Rate Map
(Published separately)

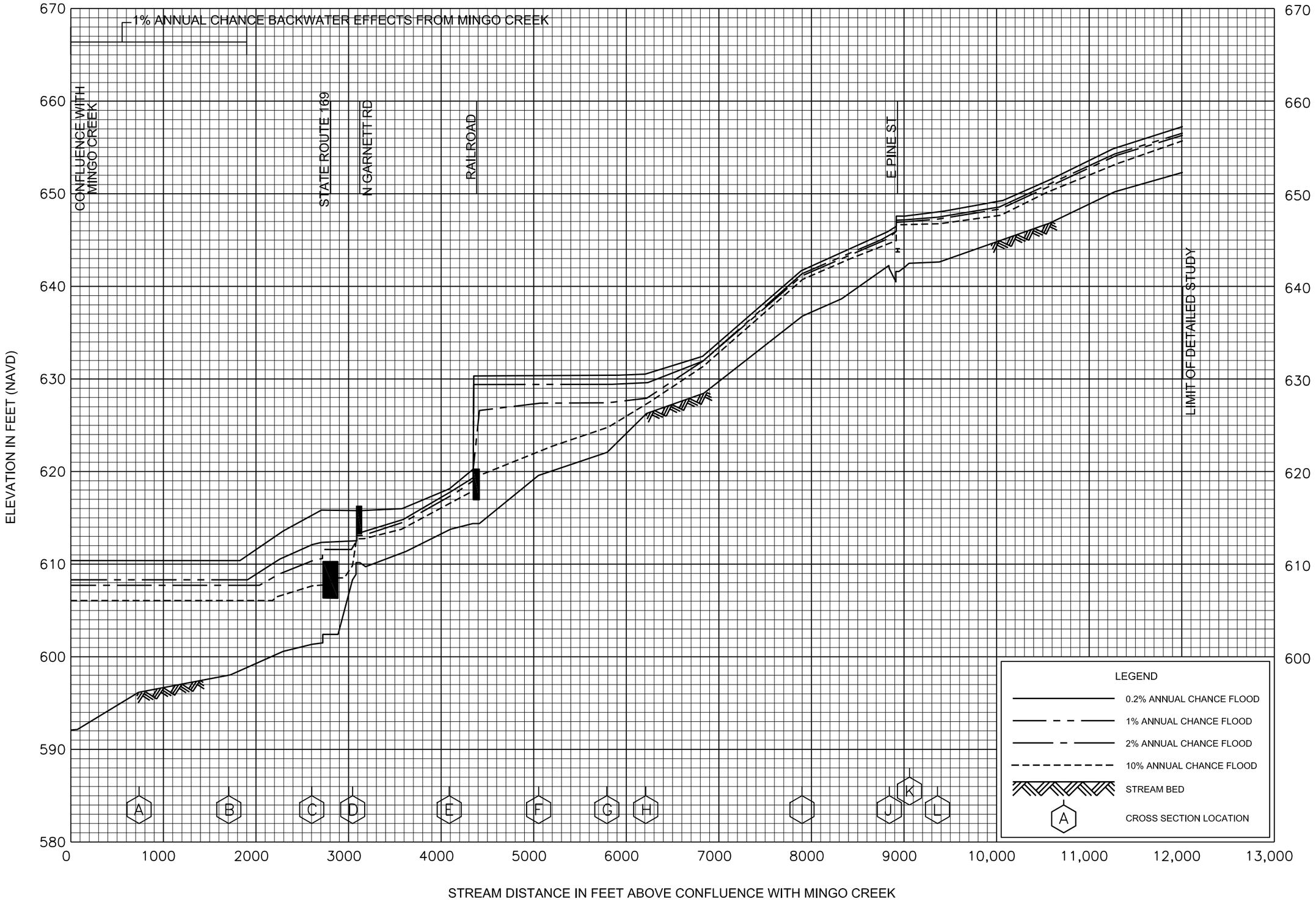

FLOOD PROFILES

EAGLE CREEK

FEDERAL EMERGENCY MANAGEMENT AGENCY

TULSA COUNTY, OK

AND INCORPORATED AREAS

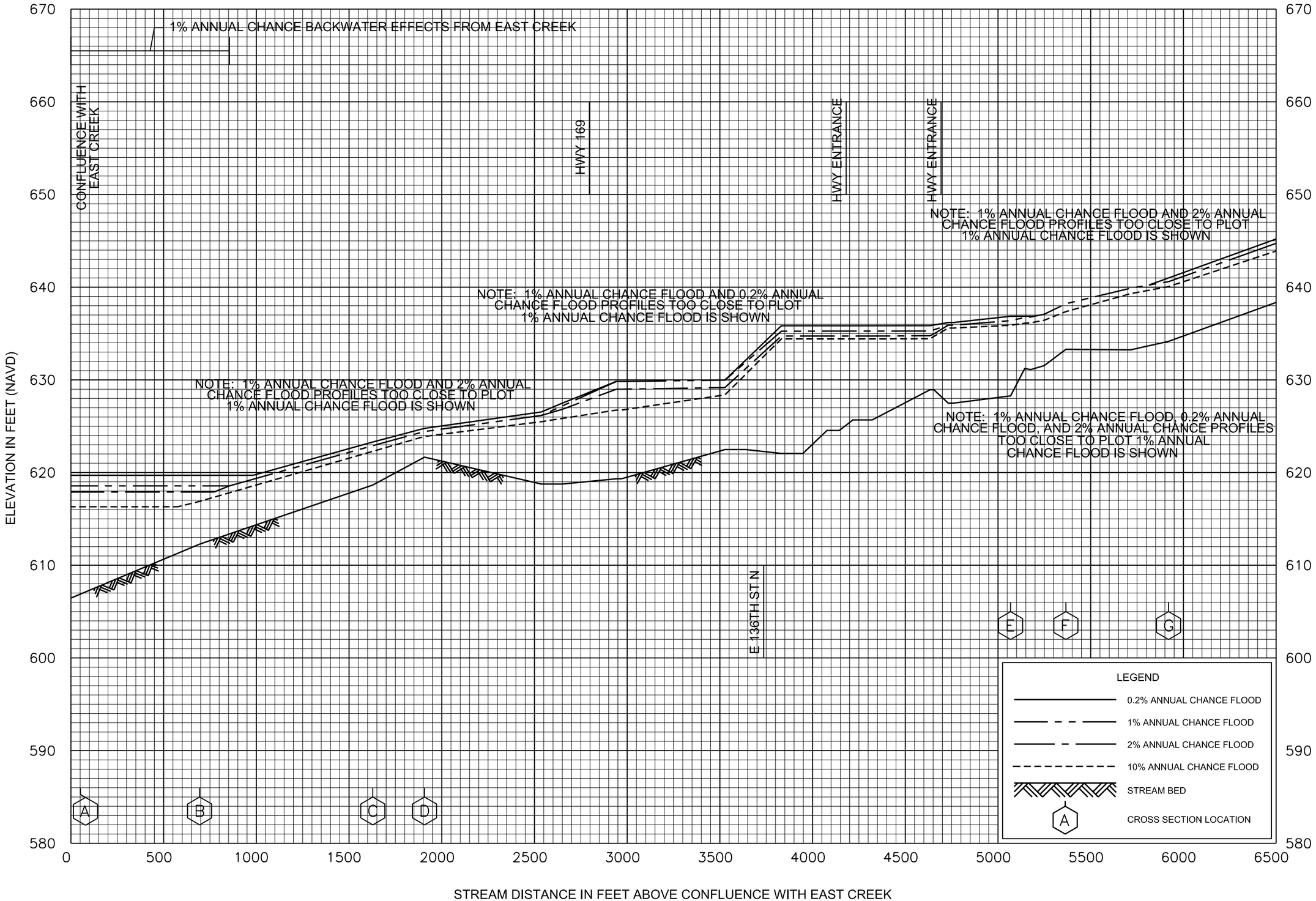

FLOOD PROFILES

EAST BLACKJACK CREEK TRIBUTARY

FEDERAL EMERGENCY MANAGEMENT AGENCY

TULSA COUNTY, OK
AND INCORPORATED AREAS



FLOOD PROFILES

EAST BLACKJACK CREEK TRIBUTARY

FEDERAL EMERGENCY MANAGEMENT AGENCY

TULSA COUNTY, OK

AND INCORPORATED AREAS

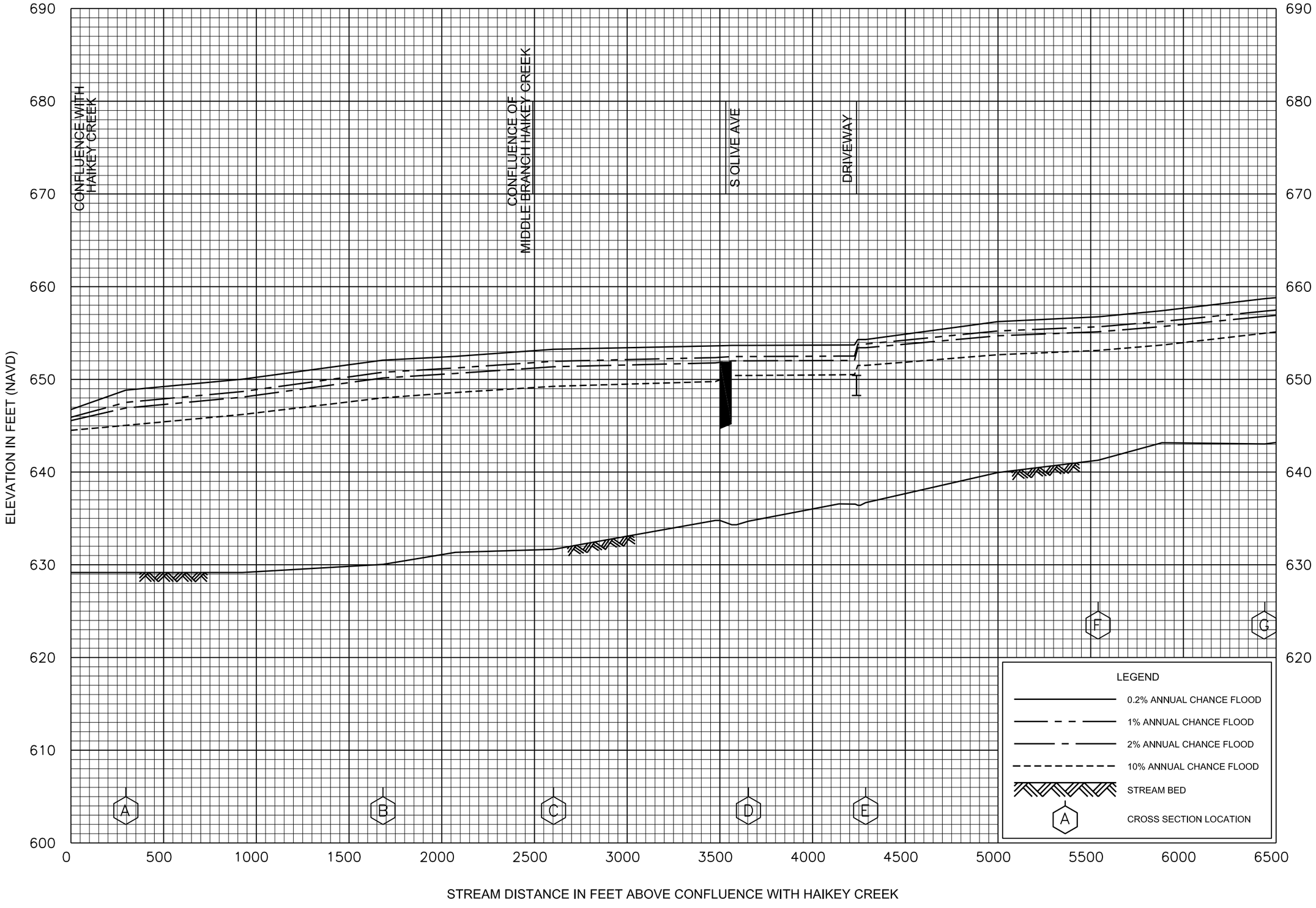

FLOOD PROFILES

EAST BRANCH HAIKEY CREEK

FEDERAL EMERGENCY MANAGEMENT AGENCY

TULSA COUNTY, OK

AND INCORPORATED AREAS

106P

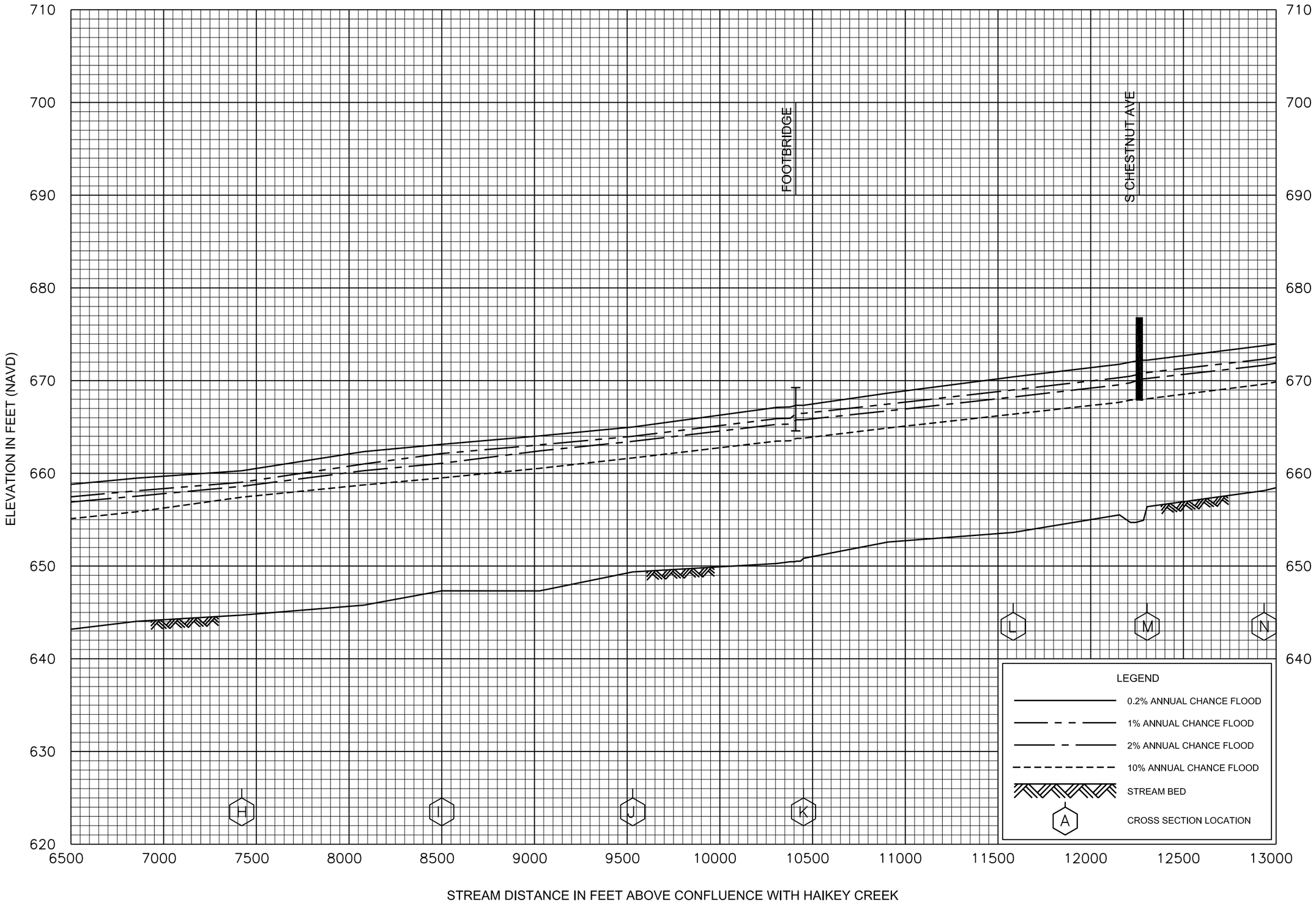

FLOOD PROFILES

EAST BRANCH HAIKEY CREEK

FEDERAL EMERGENCY MANAGEMENT AGENCY

TULSA COUNTY, OK

AND INCORPORATED AREAS

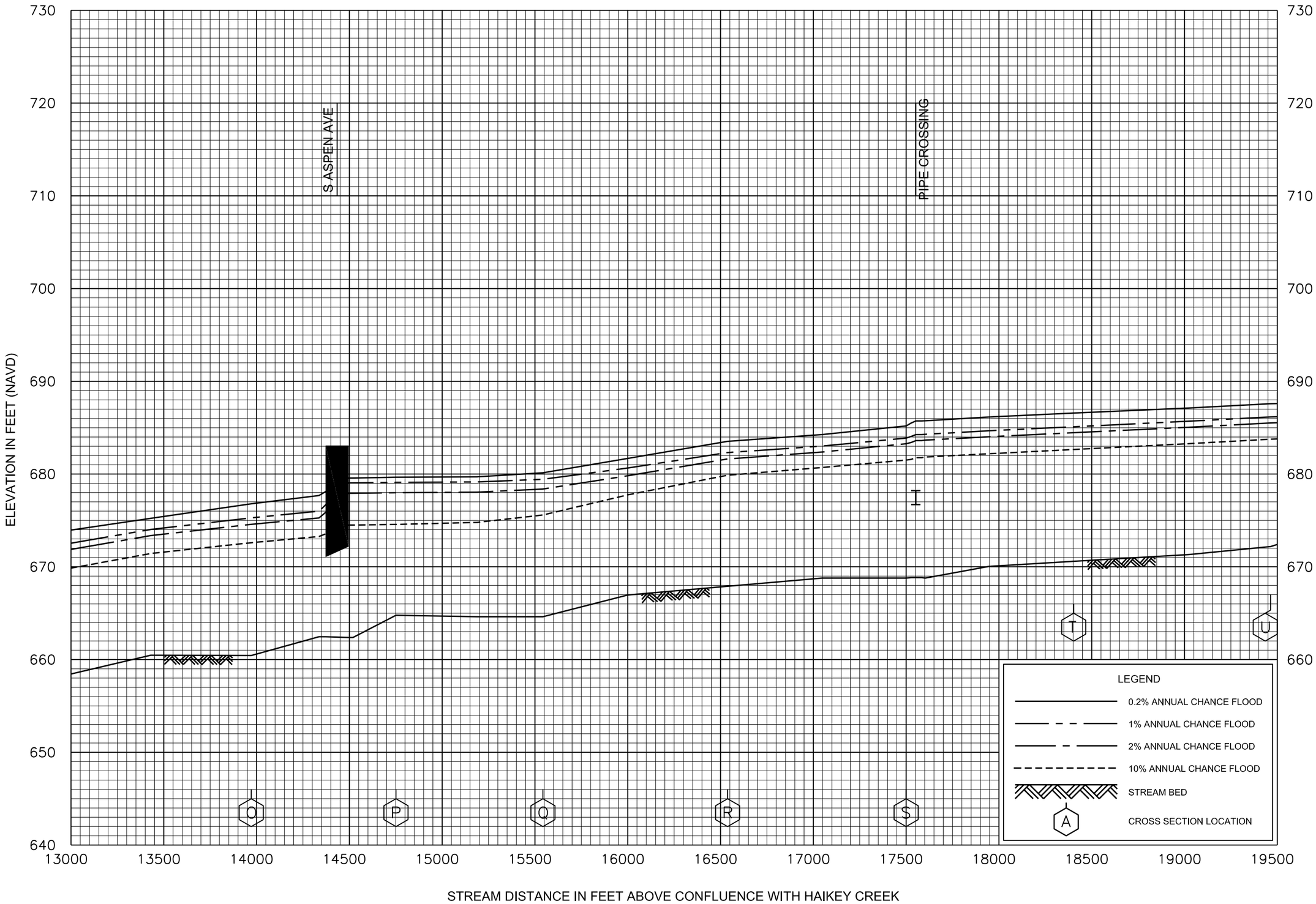

FLOOD PROFILES

EAST BRANCH HAIKEY CREEK

FEDERAL EMERGENCY MANAGEMENT AGENCY

TULSA COUNTY, OK

AND INCORPORATED AREAS

108P



FLOOD PROFILES

EAST BRANCH HAIKEY CREEK

FEDERAL EMERGENCY MANAGEMENT AGENCY

TULSA COUNTY, OK

AND INCORPORATED AREAS

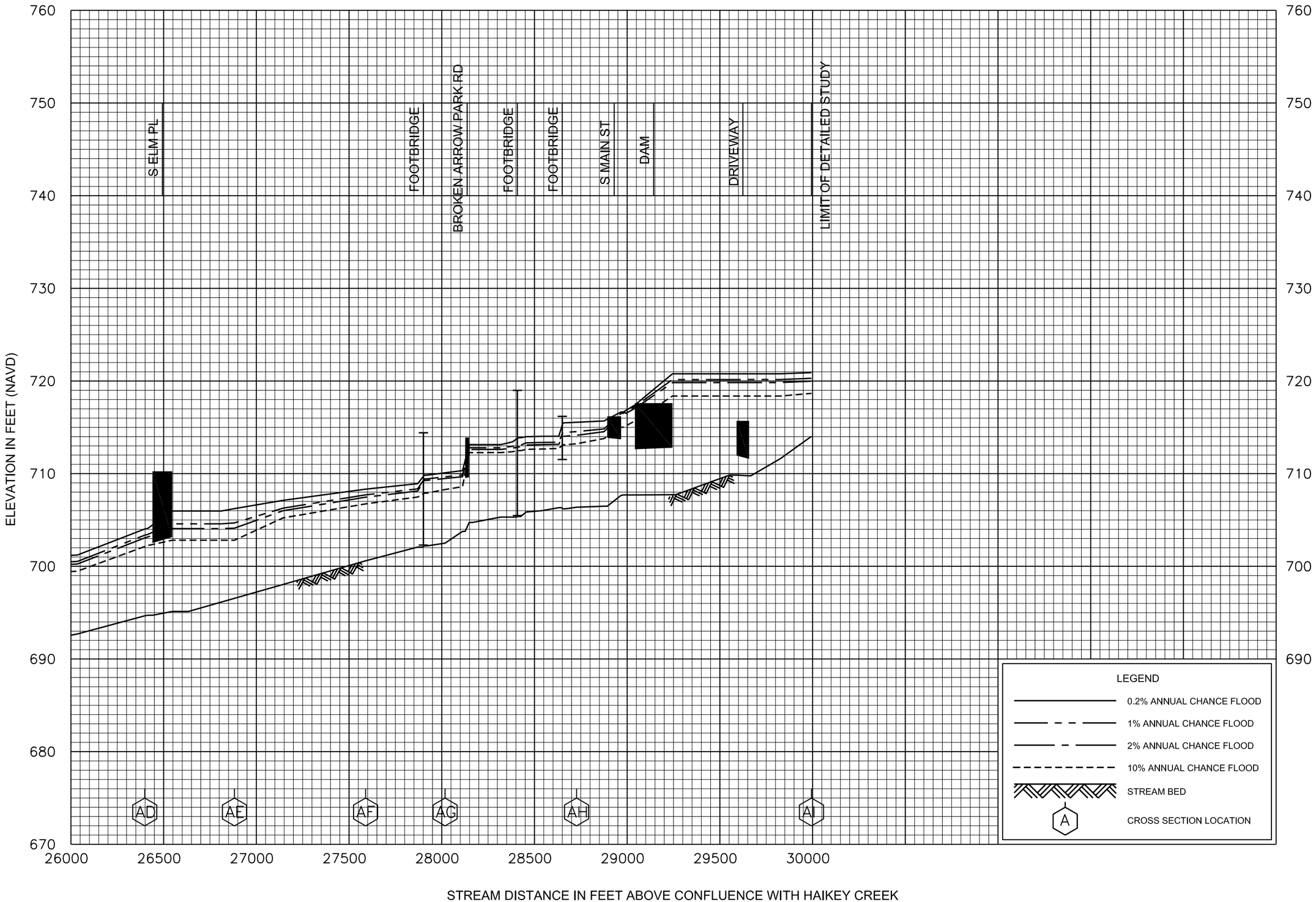

FLOOD PROFILES

EAST BRANCH HAIKEY CREEK

FEDERAL EMERGENCY MANAGEMENT AGENCY

TULSA COUNTY, OK

AND INCORPORATED AREAS

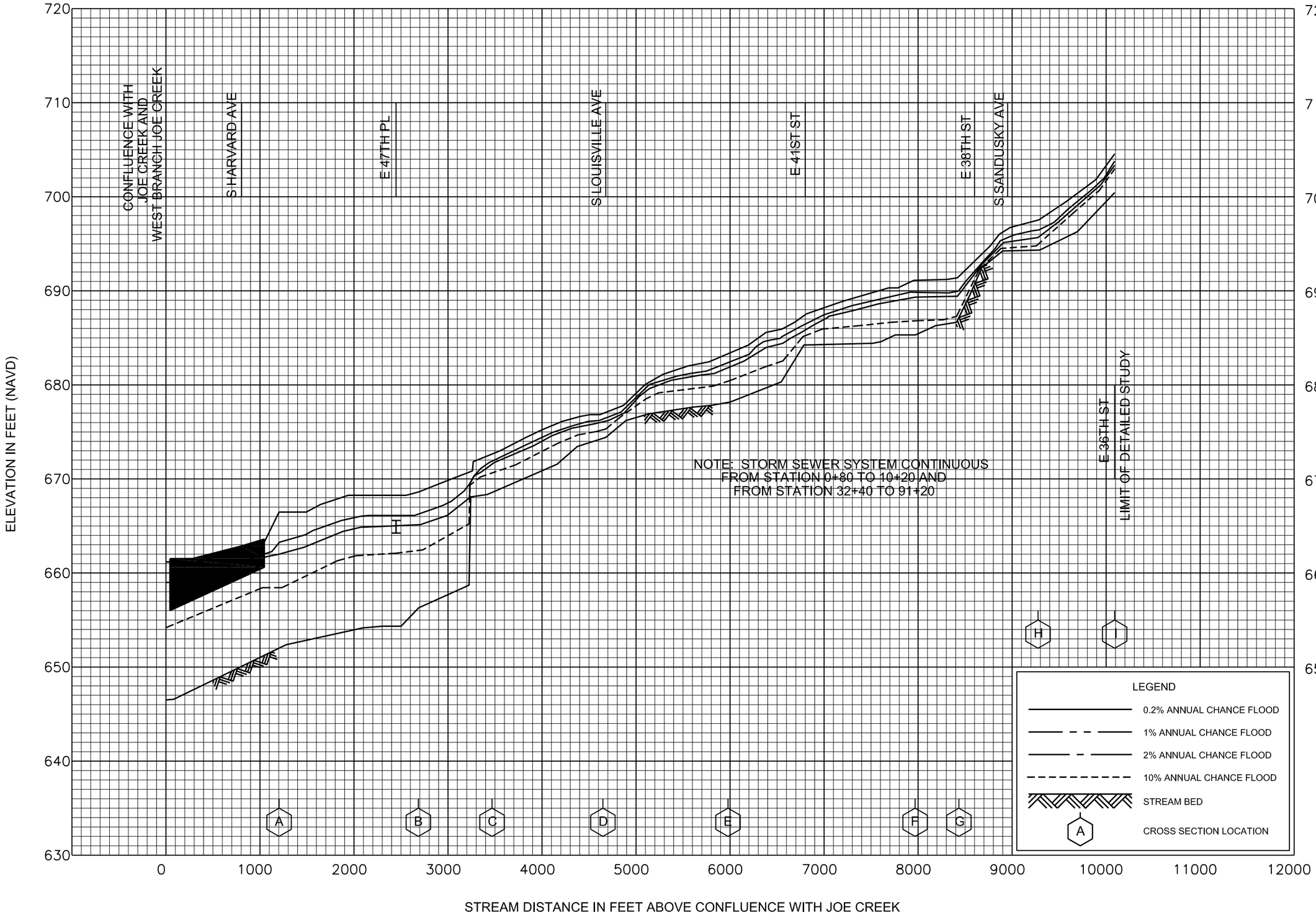

FLOOD PROFILES

EAST BRANCH JOE CREEK

FEDERAL EMERGENCY MANAGEMENT AGENCY

TULSA COUNTY, OK

AND INCORPORATED AREAS

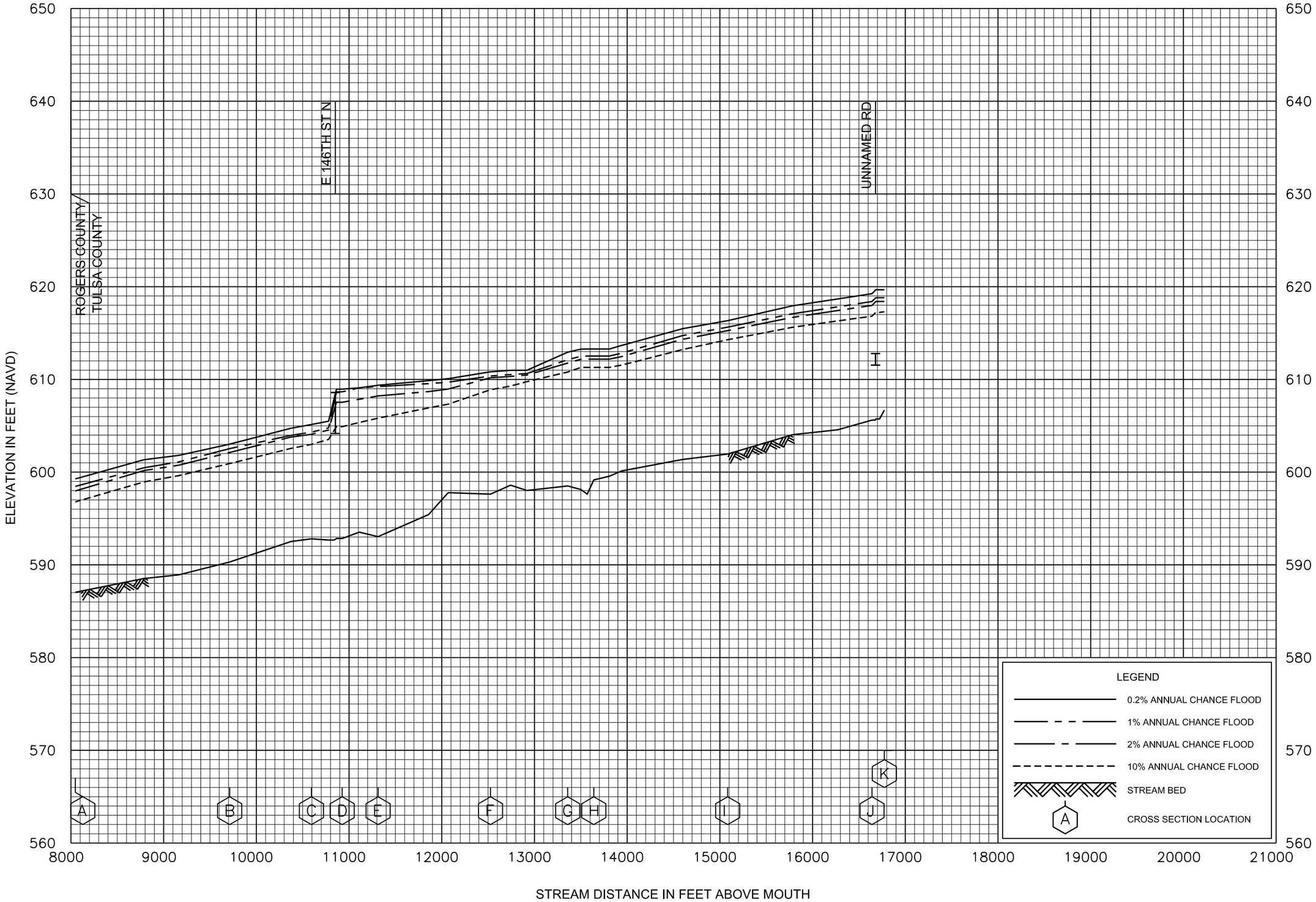

FLOOD PROFILES

EAST CREEK

FEDERAL EMERGENCY MANAGEMENT AGENCY

TULSA COUNTY, OK
AND INCORPORATED AREAS

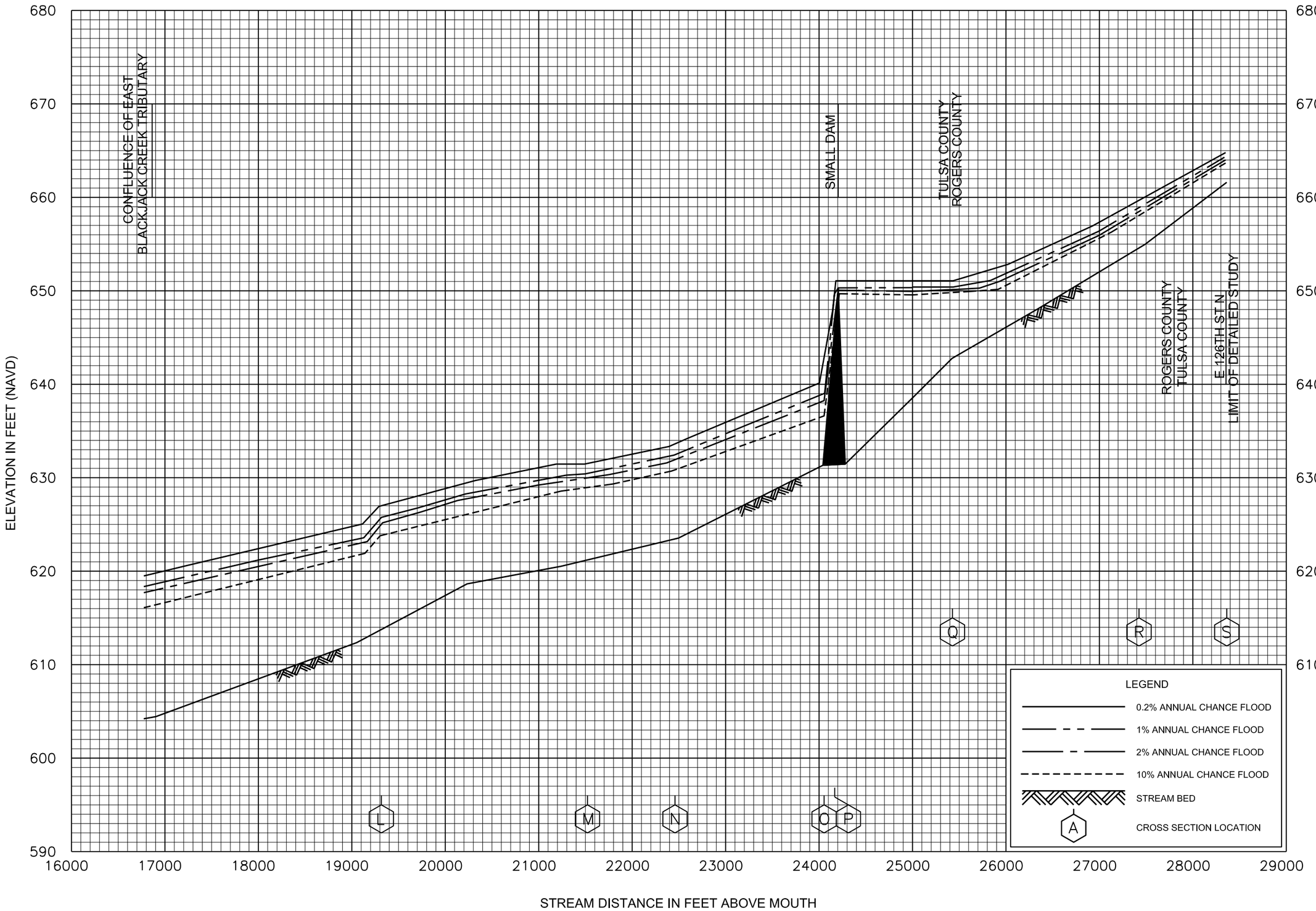

FLOOD PROFILES

EAST CREEK

FEDERAL EMERGENCY MANAGEMENT AGENCY

TULSA COUNTY, OK

AND INCORPORATED AREAS

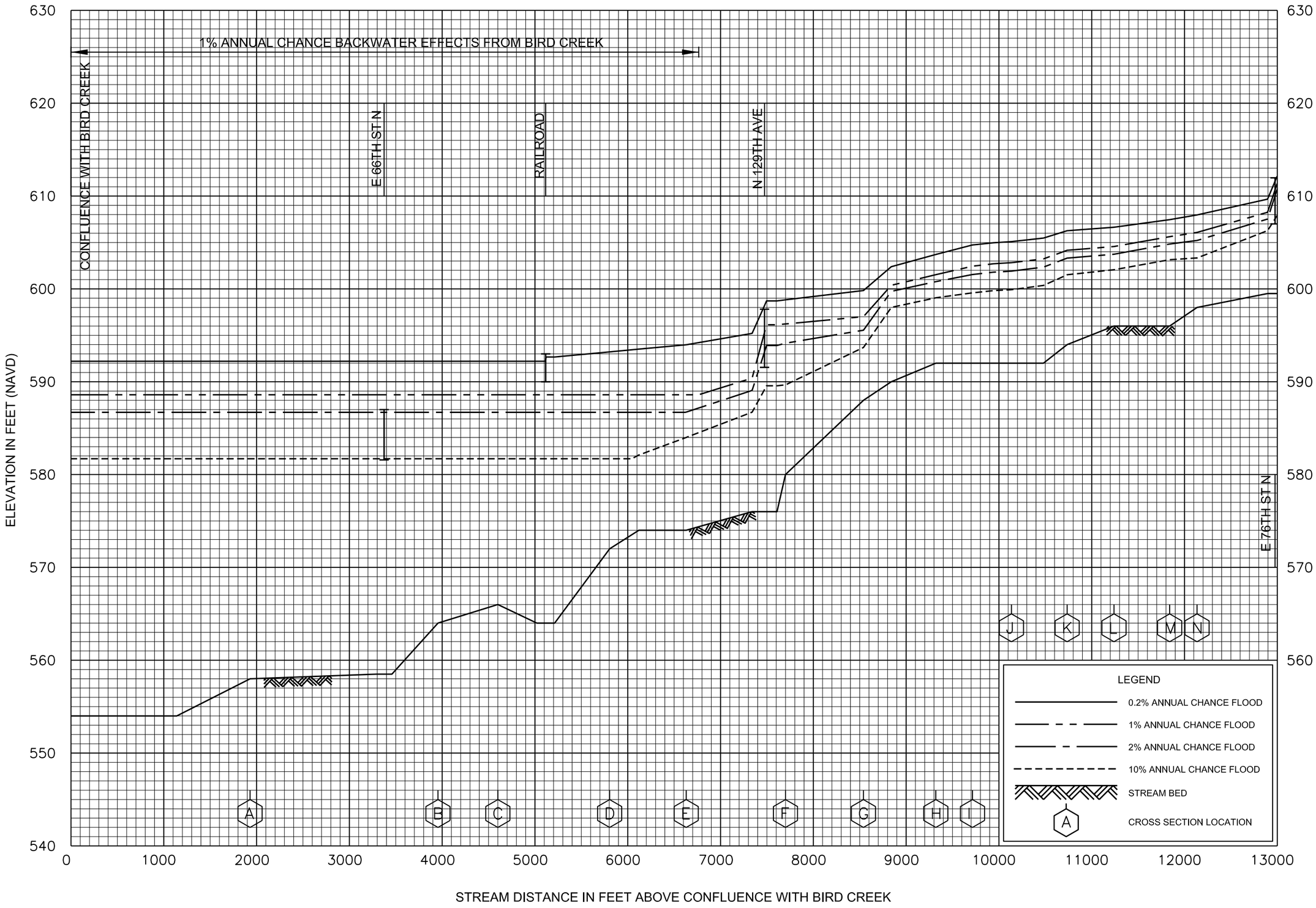

FLOOD PROFILES

ELM CREEK

FEDERAL EMERGENCY MANAGEMENT AGENCY

TULSA COUNTY, OK

AND INCORPORATED AREAS



FLOOD PROFILES

ELM CREEK

FEDERAL EMERGENCY MANAGEMENT AGENCY

TULSA COUNTY, OK

AND INCORPORATED AREAS

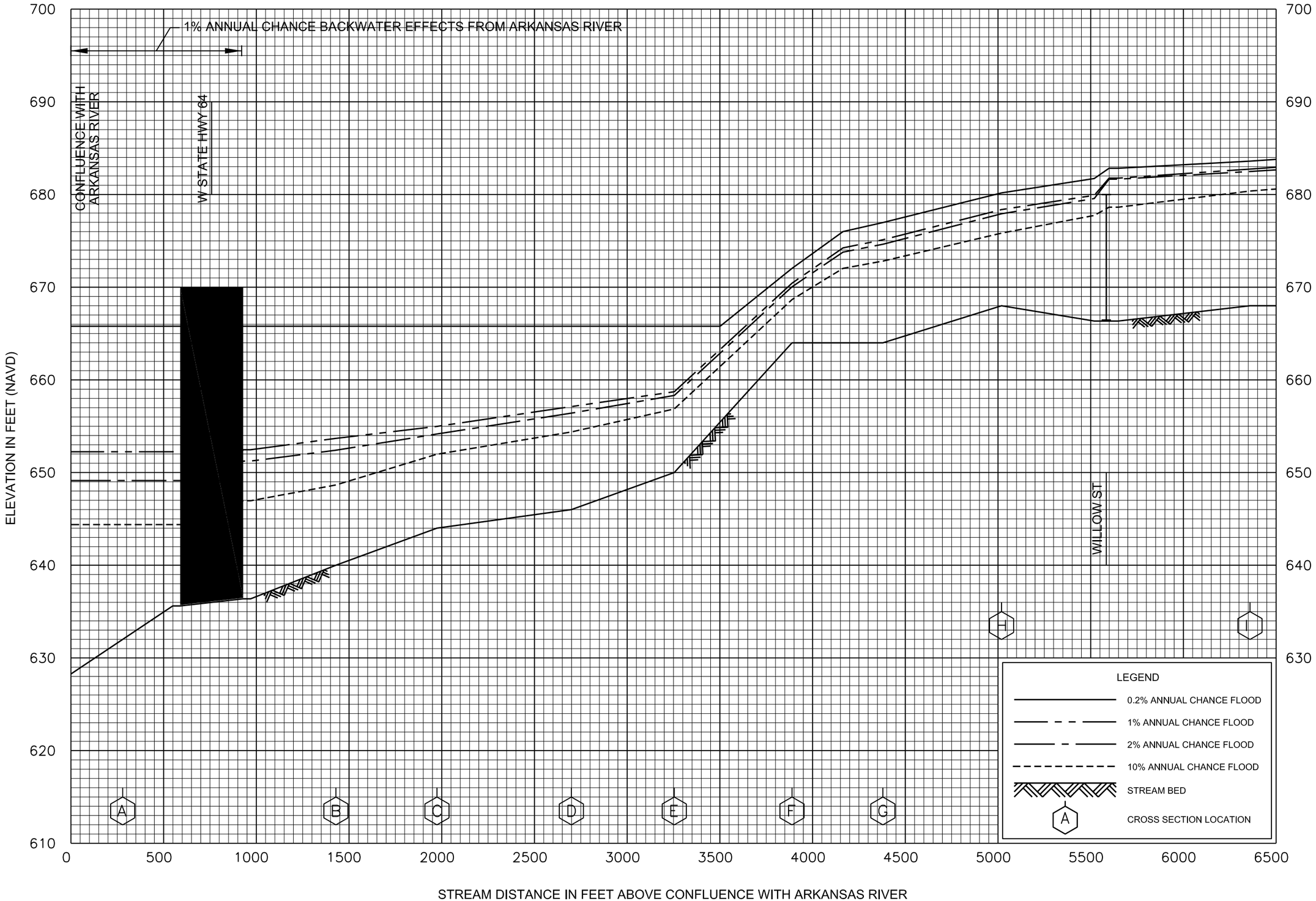

FLOOD PROFILES

EUCHEE CREEK

FEDERAL EMERGENCY MANAGEMENT AGENCY

TULSA COUNTY, OK
AND INCORPORATED AREAS

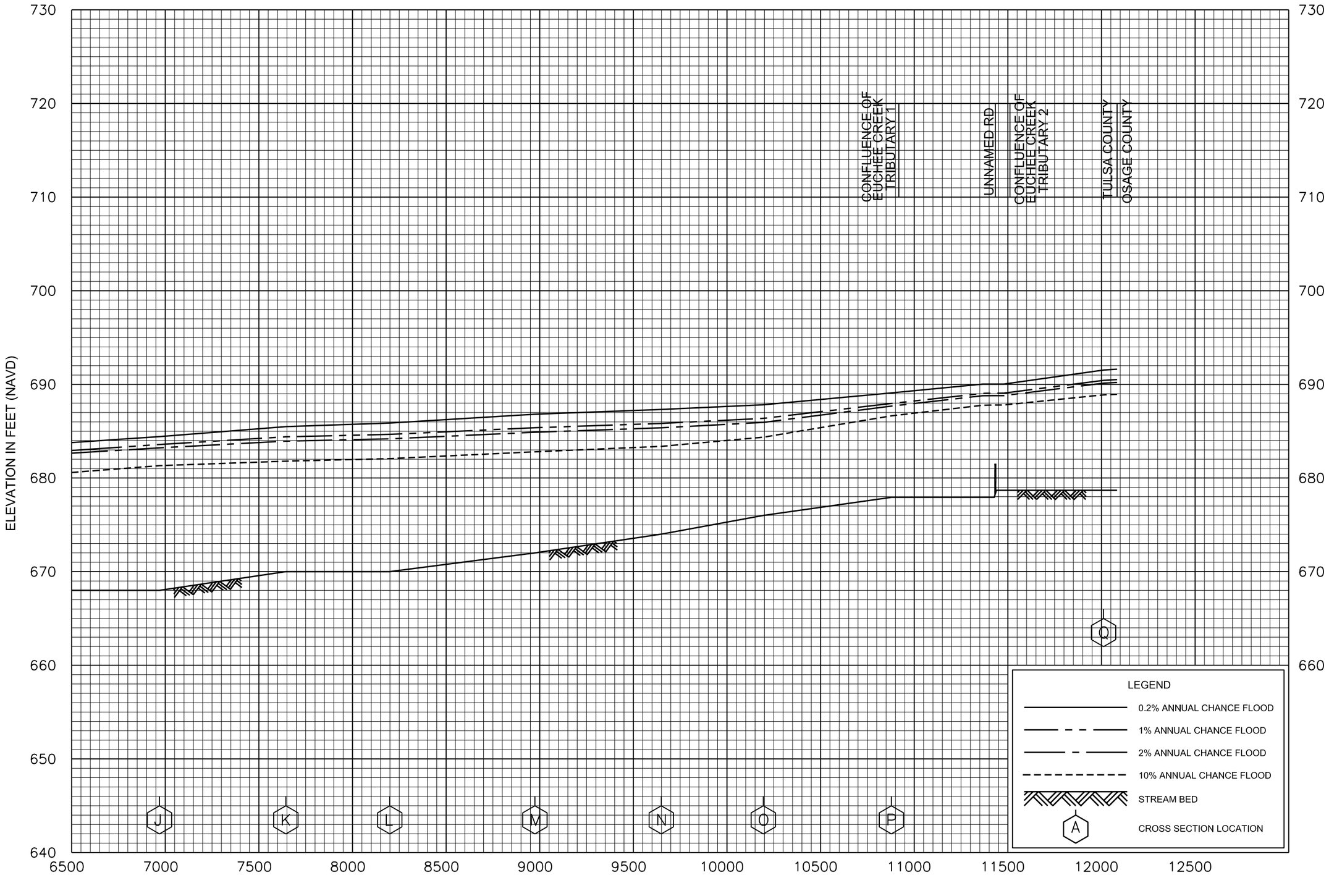

FLOOD PROFILES

EUCHEE CREEK

FEDERAL EMERGENCY MANAGEMENT AGENCY

TULSA COUNTY, OK
AND INCORPORATED AREAS



FLOOD PROFILES

EUCHEE CREEK TRIBUTARY 1

FEDERAL EMERGENCY MANAGEMENT AGENCY

TULSA COUNTY, OK

AND INCORPORATED AREAS



FLOOD PROFILES

EUCHEE CREEK TRIBUTARY 2

FEDERAL EMERGENCY MANAGEMENT AGENCY

TULSA COUNTY, OK

AND INCORPORATED AREAS

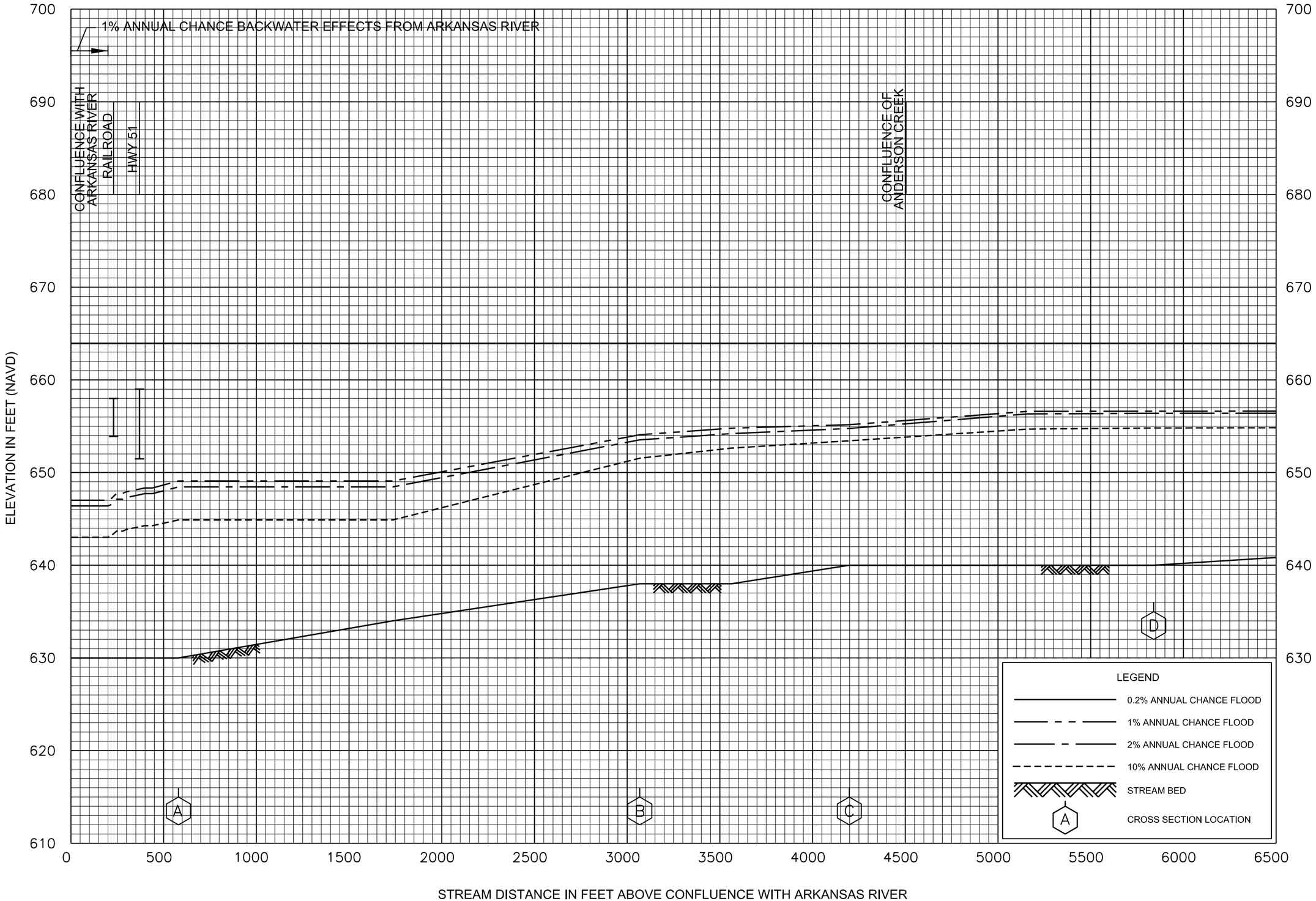

FLOOD PROFILES

FISHER CREEK

FEDERAL EMERGENCY MANAGEMENT AGENCY

TULSA COUNTY, OK
AND INCORPORATED AREAS

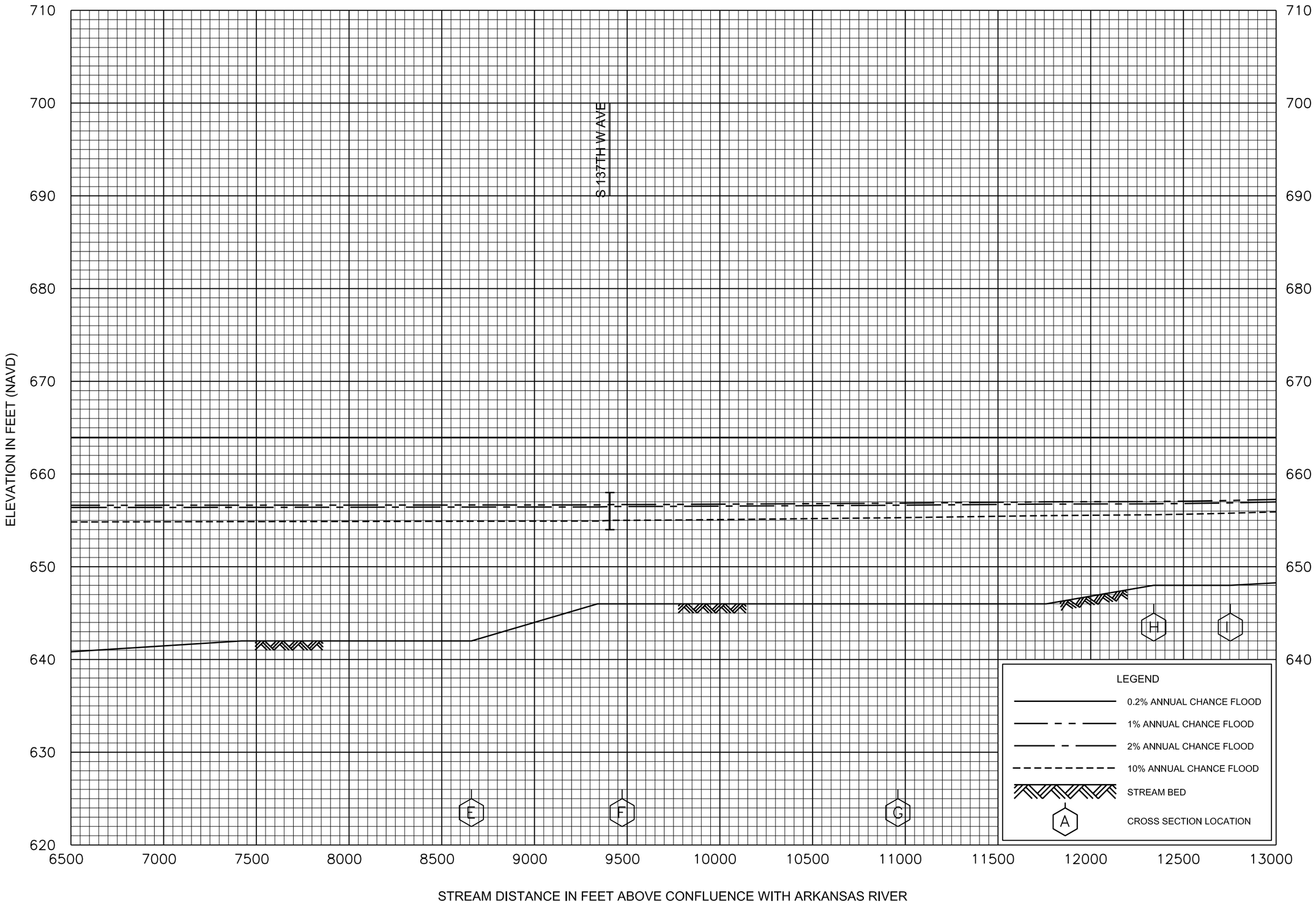

FLOOD PROFILES

FISHER CREEK

FEDERAL EMERGENCY MANAGEMENT AGENCY

TULSA COUNTY, OK

AND INCORPORATED AREAS

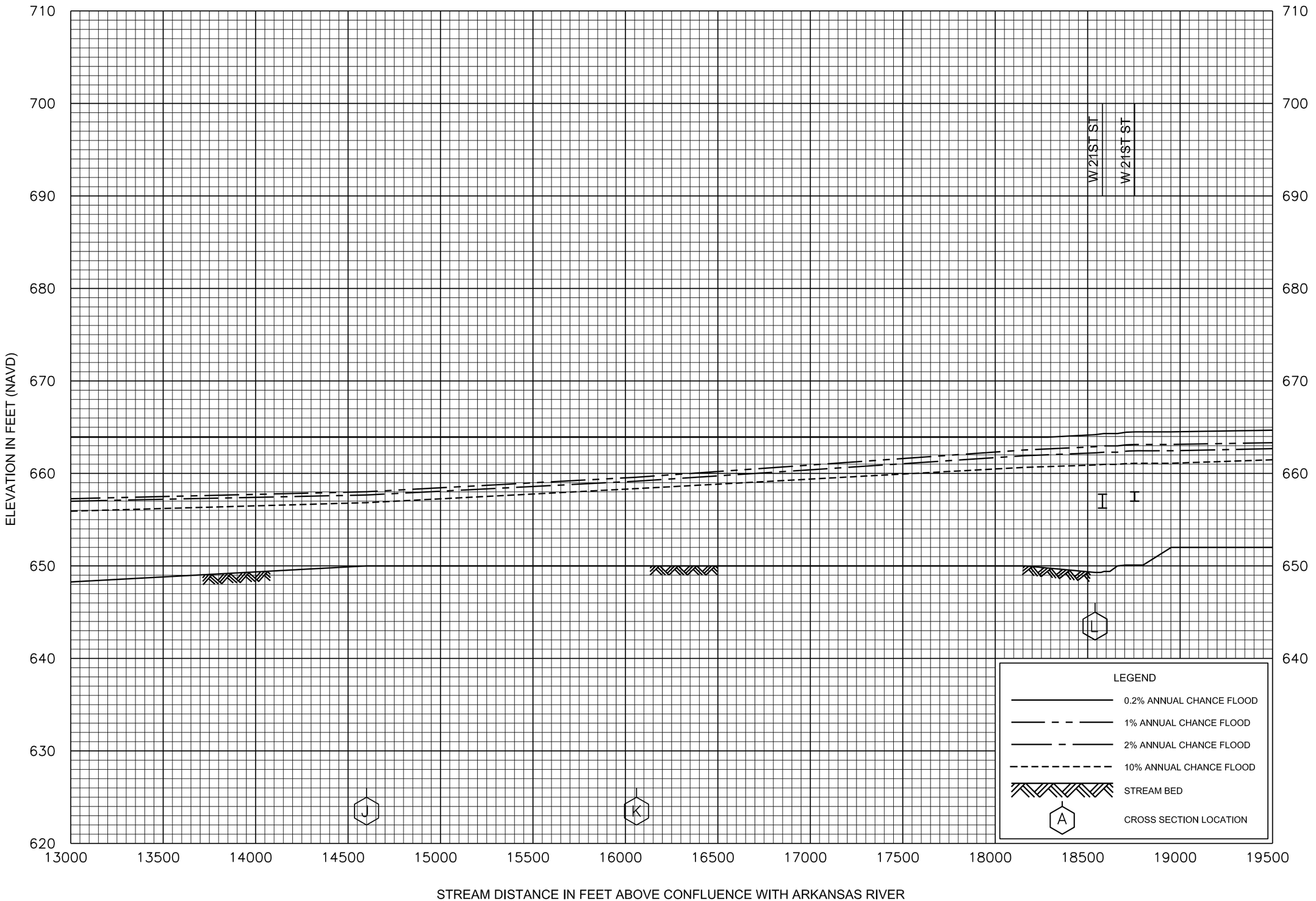

FLOOD PROFILES

FISHER CREEK

FEDERAL EMERGENCY MANAGEMENT AGENCY

TULSA COUNTY, OK
AND INCORPORATED AREAS

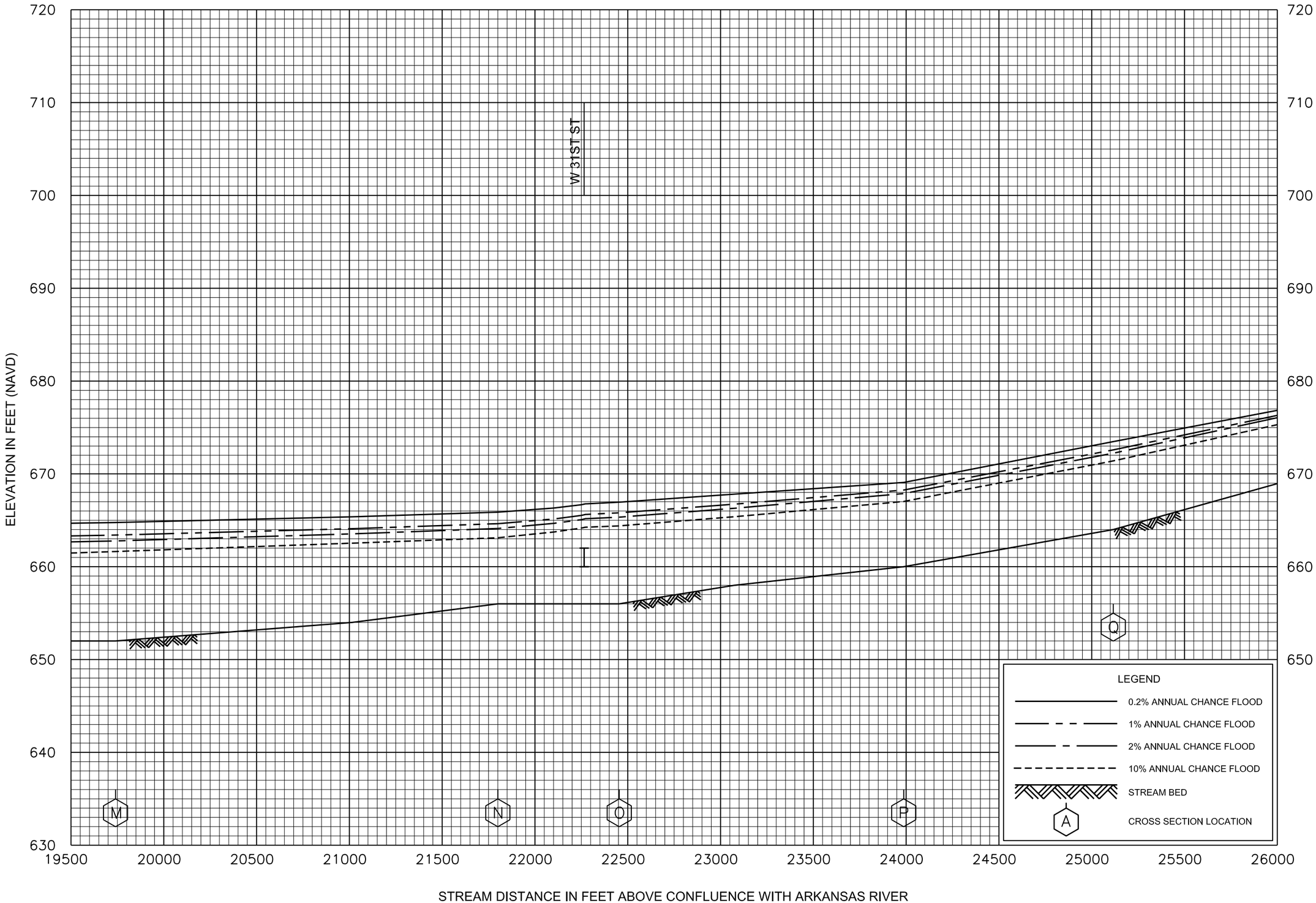

FLOOD PROFILES

FISHER CREEK

FEDERAL EMERGENCY MANAGEMENT AGENCY

TULSA COUNTY, OK

AND INCORPORATED AREAS

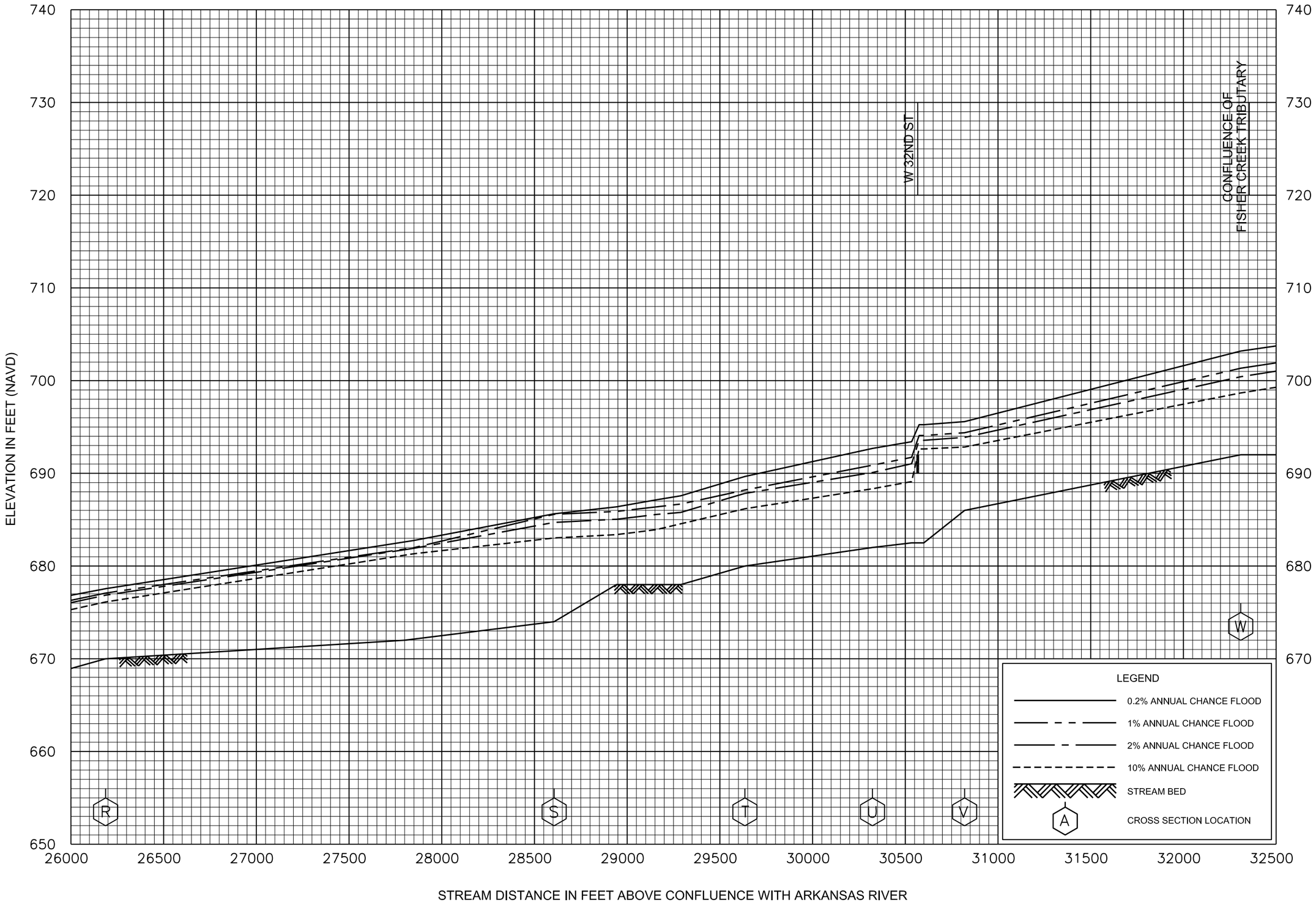

FLOOD PROFILES

FISHER CREEK

FEDERAL EMERGENCY MANAGEMENT AGENCY

TULSA COUNTY, OK

AND INCORPORATED AREAS

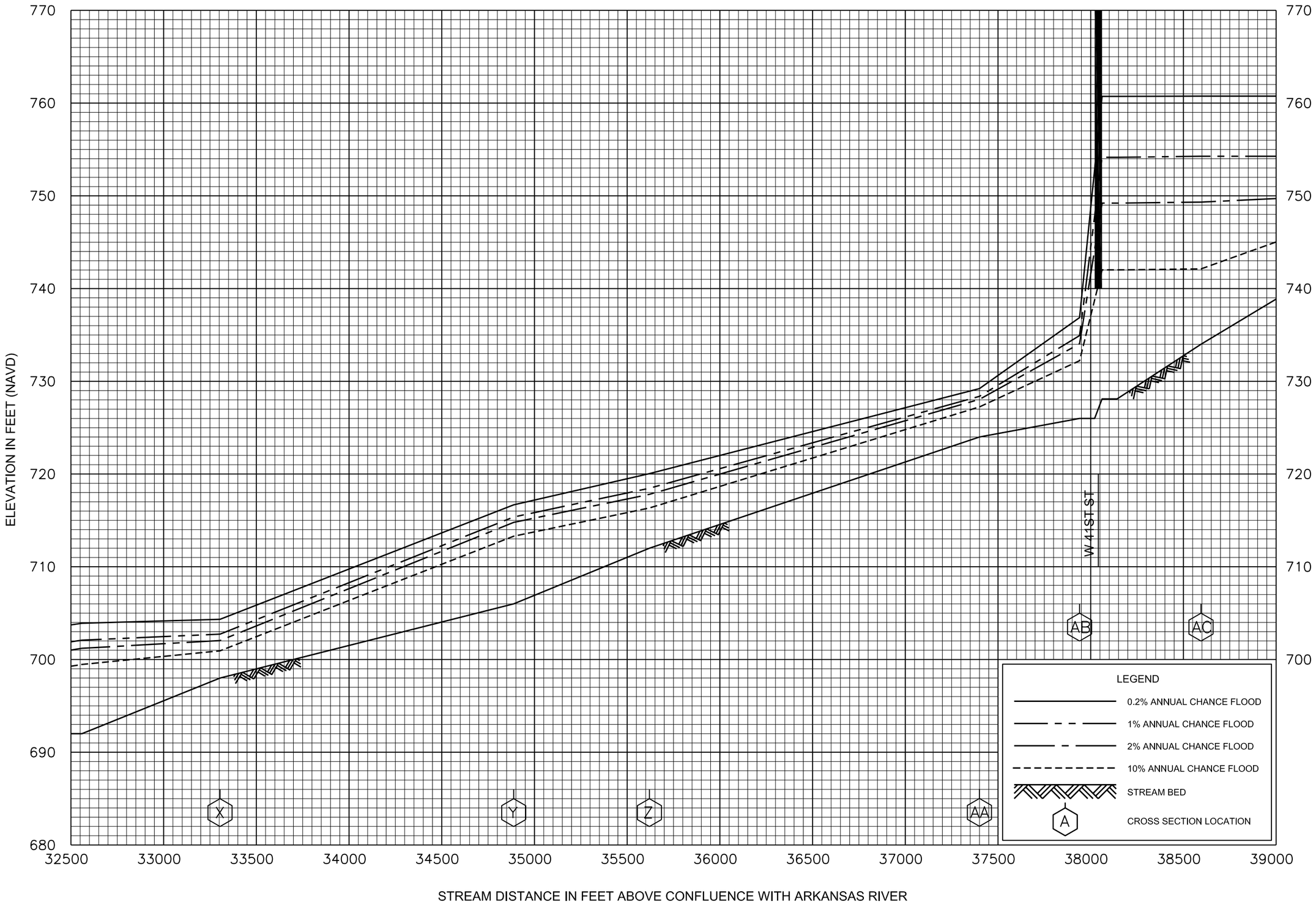

FLOOD PROFILES

FISHER CREEK

FEDERAL EMERGENCY MANAGEMENT AGENCY

TULSA COUNTY, OK

AND INCORPORATED AREAS

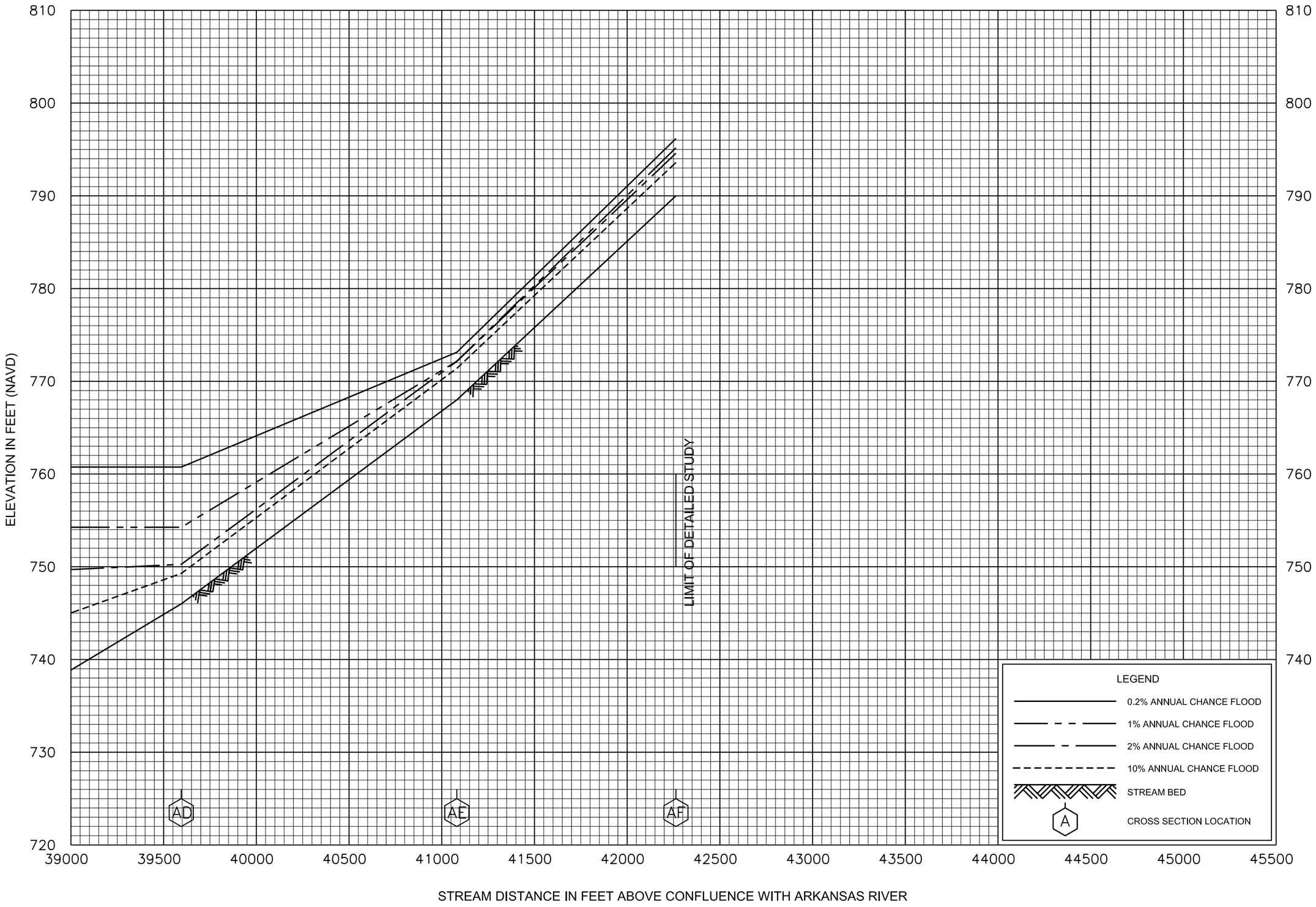

FLOOD PROFILES

FISHER CREEK

FEDERAL EMERGENCY MANAGEMENT AGENCY

TULSA COUNTY, OK

AND INCORPORATED AREAS

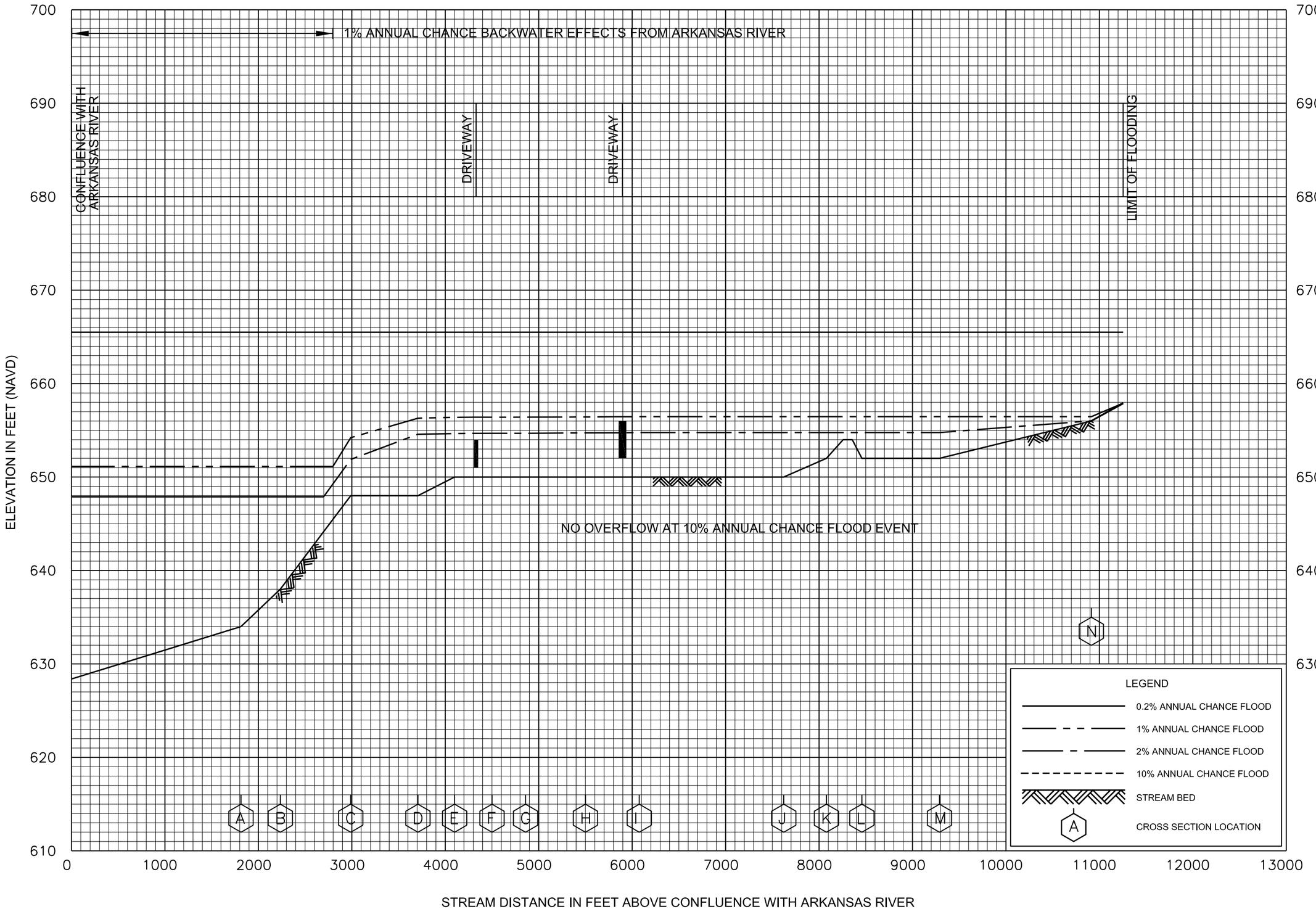

FLOOD PROFILES

FISHER CREEK OVERFLOW

FEDERAL EMERGENCY MANAGEMENT AGENCY

TULSA COUNTY, OK
AND INCORPORATED AREAS

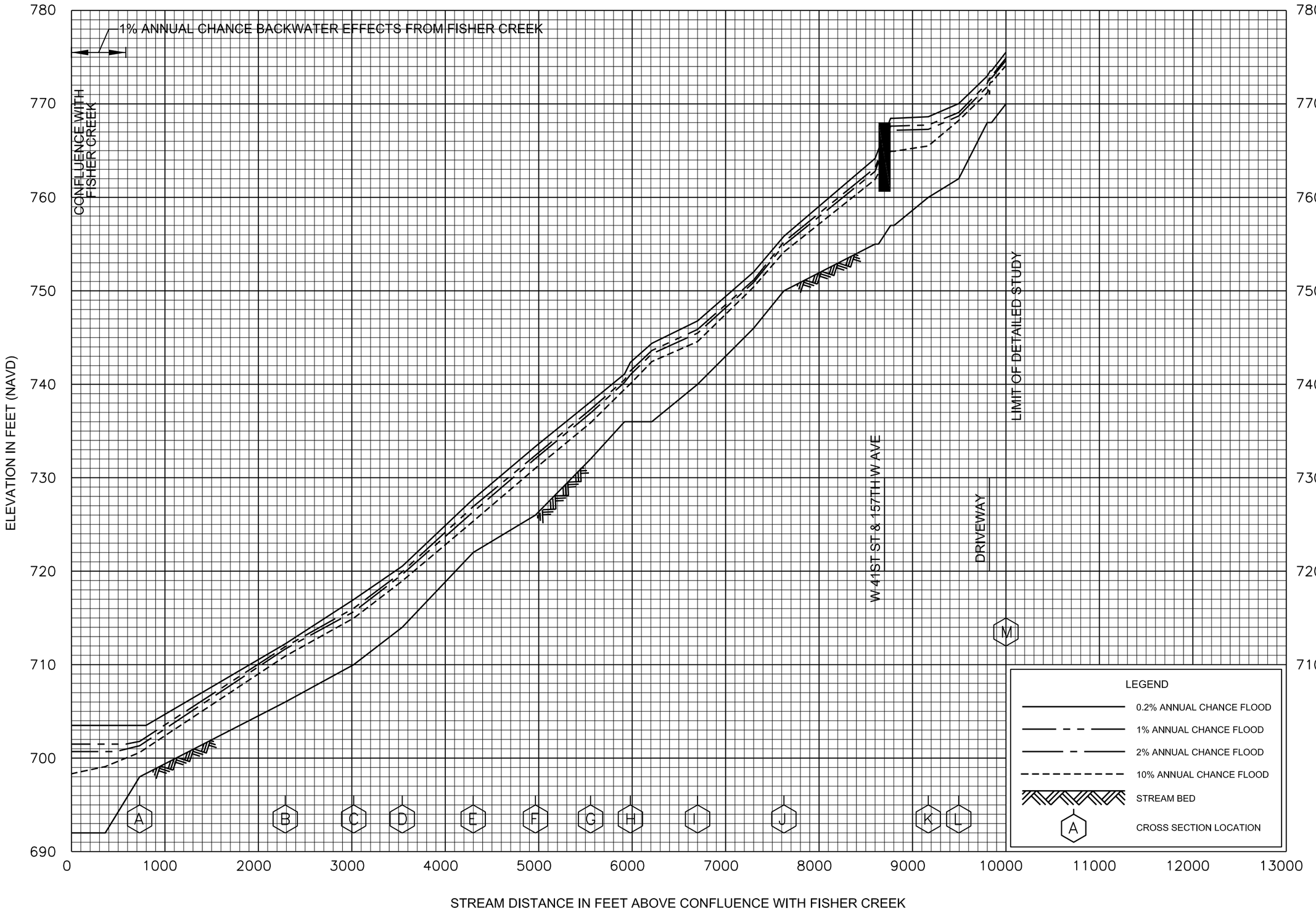

FLOOD PROFILES

FISHER CREEK TRIBUTARY

FEDERAL EMERGENCY MANAGEMENT AGENCY

TULSA COUNTY, OK

AND INCORPORATED AREAS

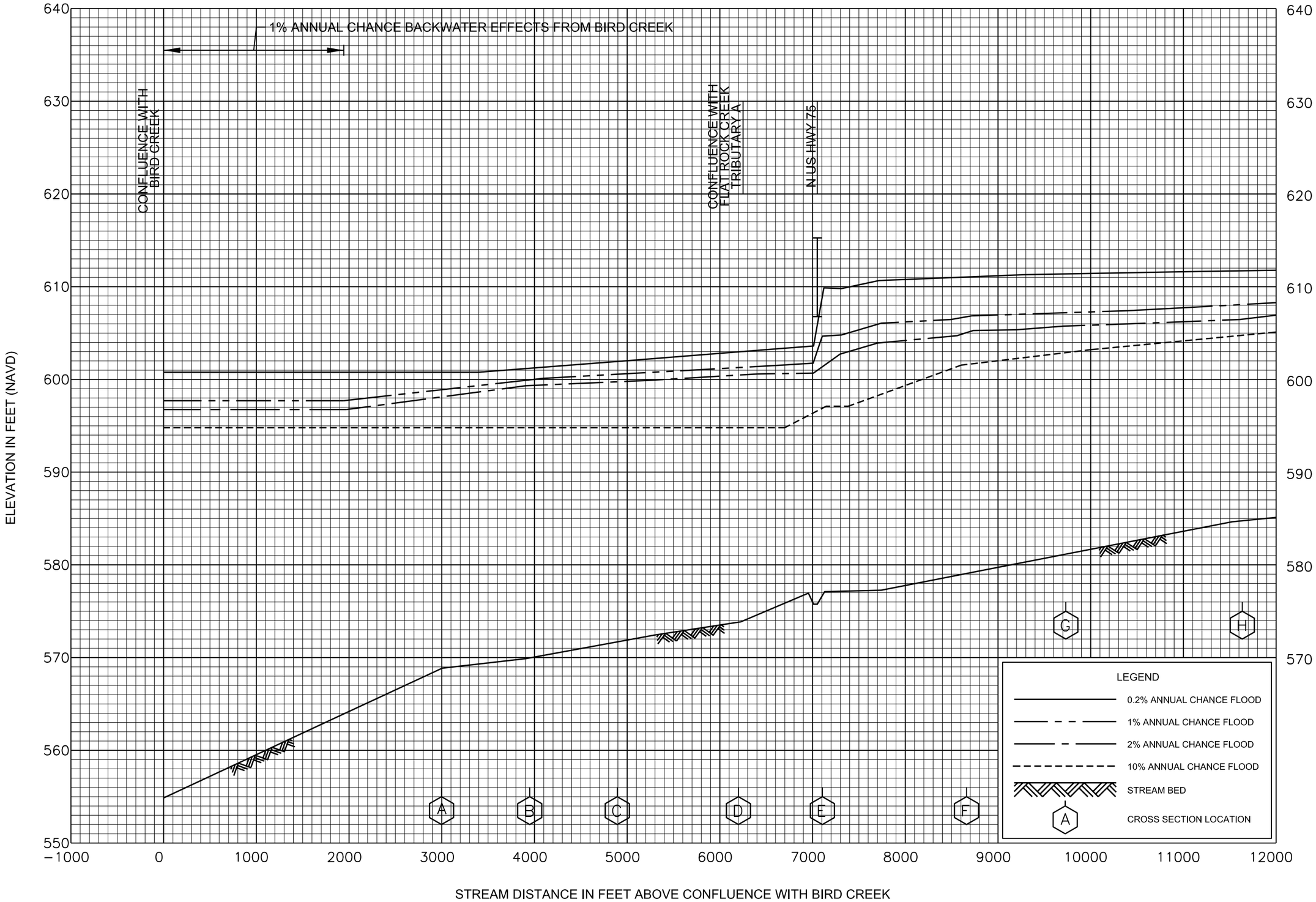

FLOOD PROFILES

FLAT ROCK CREEK

FEDERAL EMERGENCY MANAGEMENT AGENCY

TULSA COUNTY, OK

AND INCORPORATED AREAS

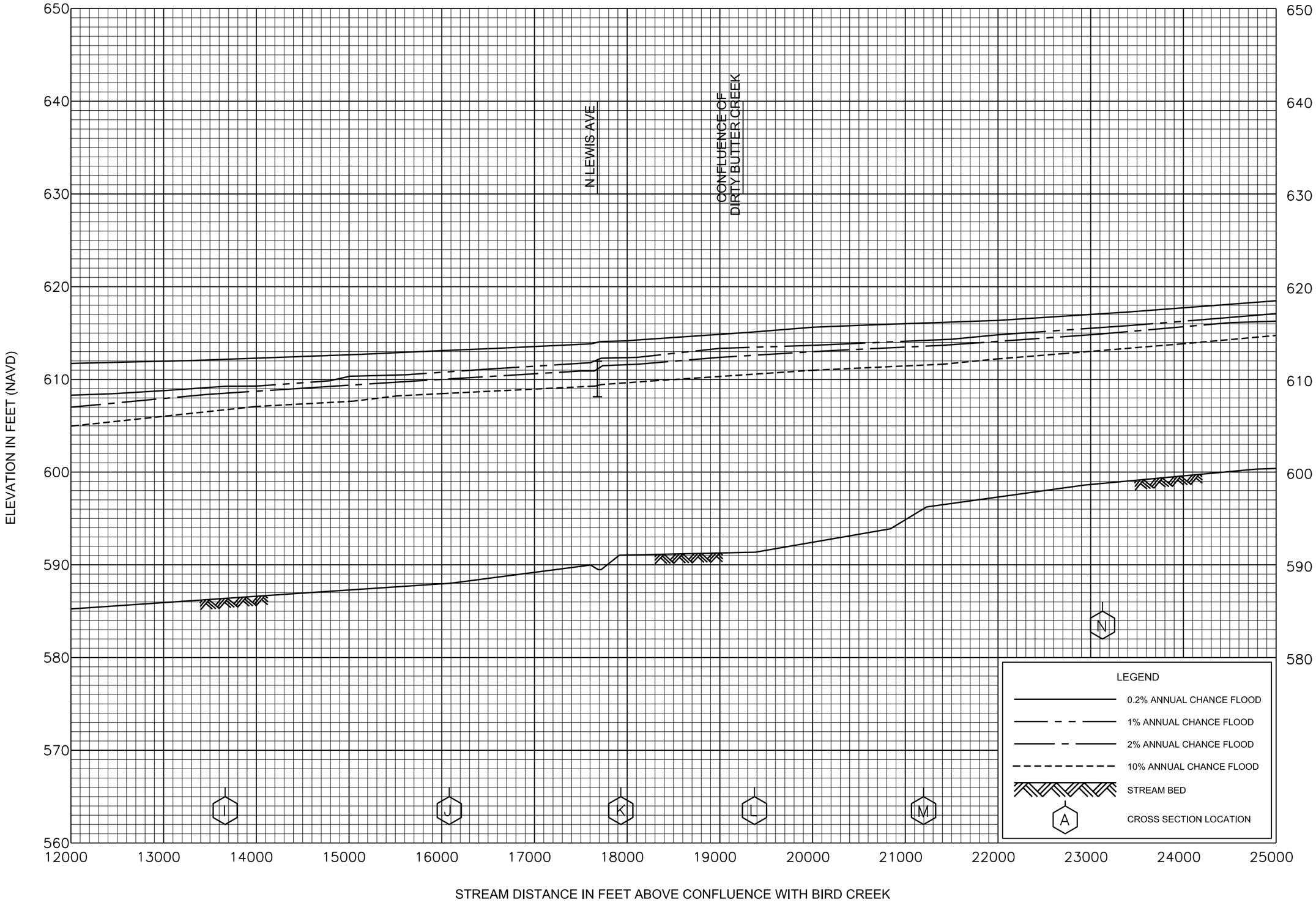

FLOOD PROFILES

FLAT ROCK CREEK

FEDERAL EMERGENCY MANAGEMENT AGENCY

TULSA COUNTY, OK

AND INCORPORATED AREAS

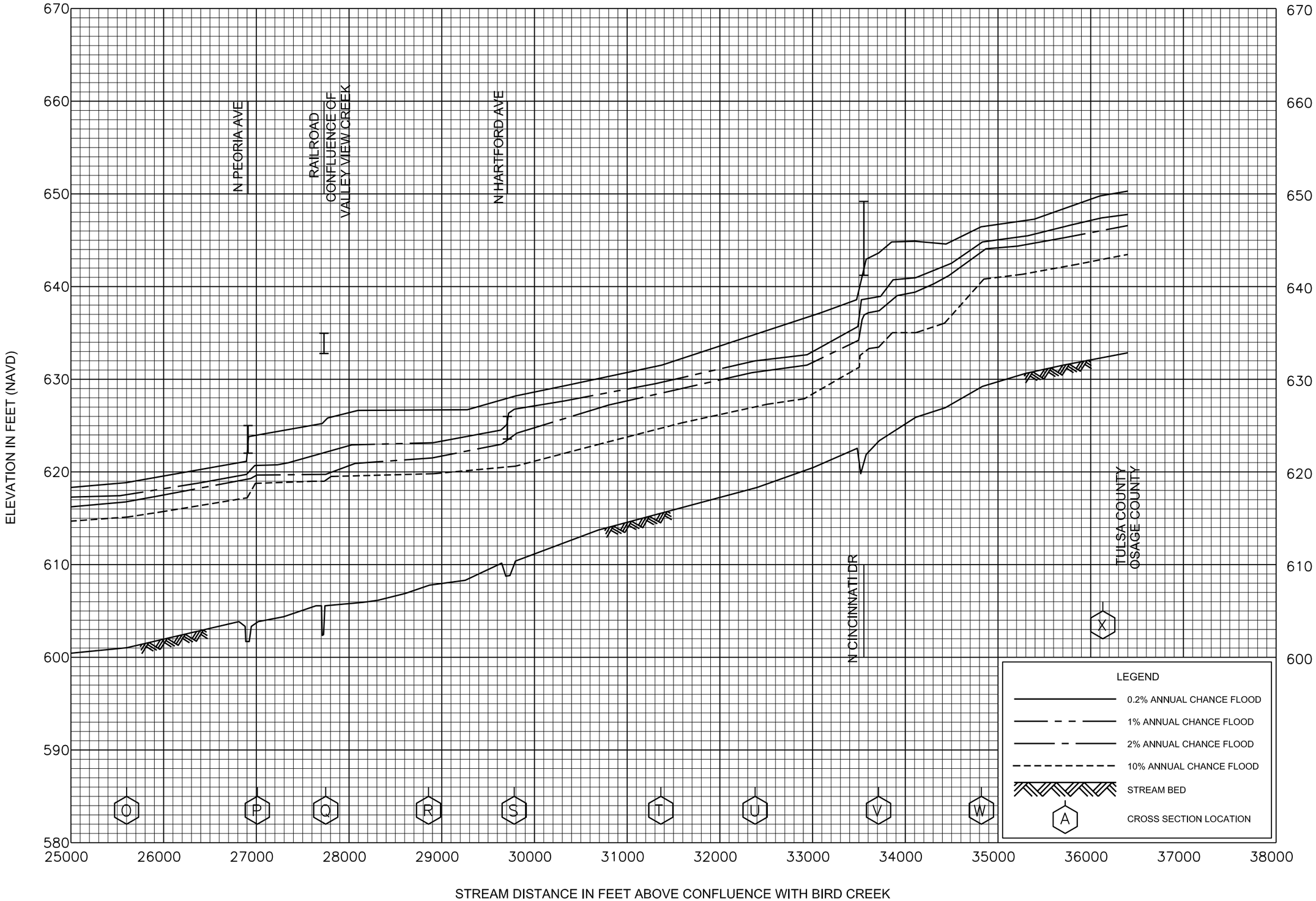

FLOOD PROFILES

FLAT ROCK CREEK

FEDERAL EMERGENCY MANAGEMENT AGENCY

TULSA COUNTY, OK

AND INCORPORATED AREAS

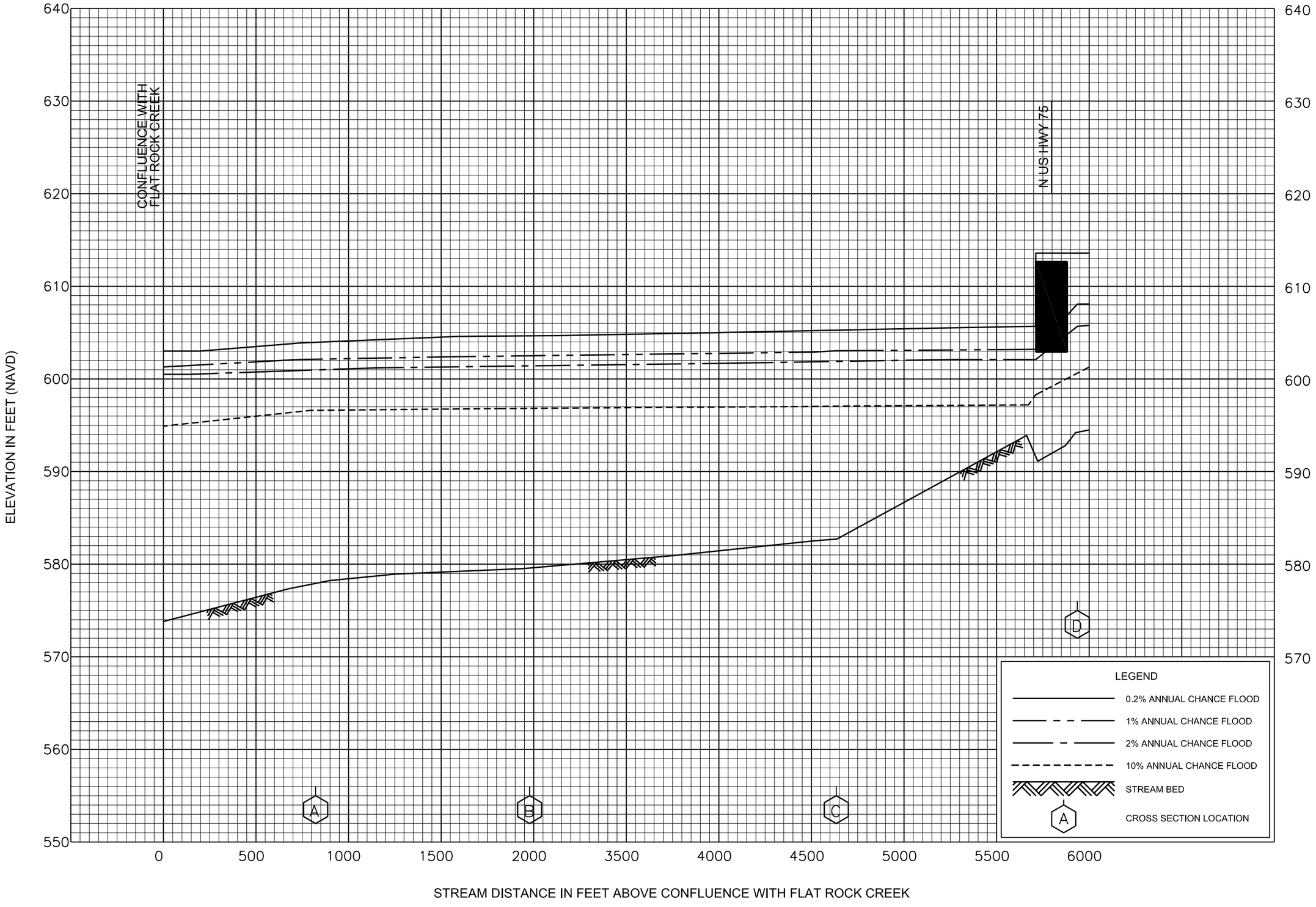

FLOOD PROFILES

FLAT ROCK CREEK TRIBUTARY A

FEDERAL EMERGENCY MANAGEMENT AGENCY

TULSA COUNTY, OK

AND INCORPORATED AREAS

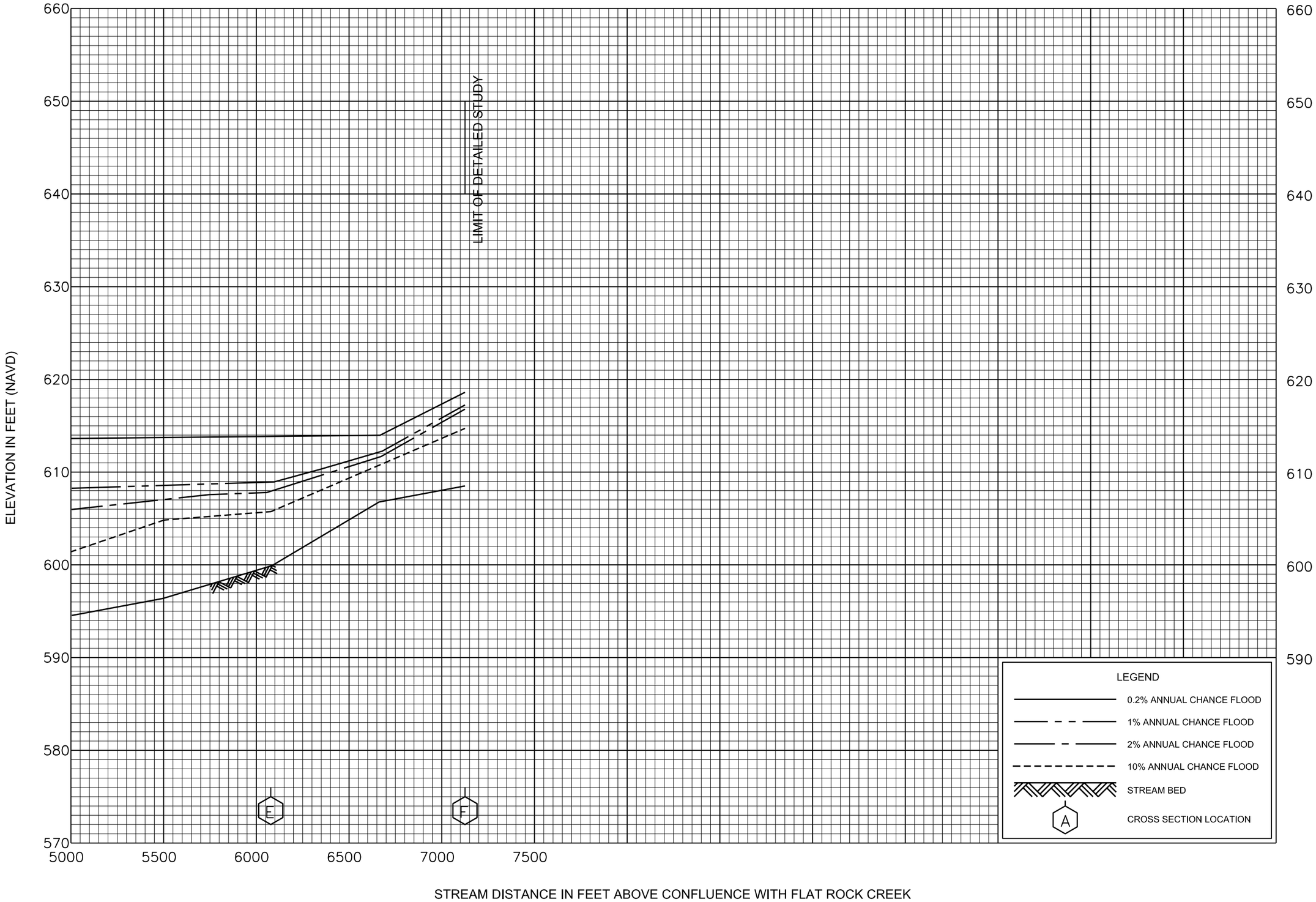

FLOOD PROFILES

FLAT ROCK CREEK TRIBUTARY A

FEDERAL EMERGENCY MANAGEMENT AGENCY

TULSA COUNTY, OK
AND INCORPORATED AREAS

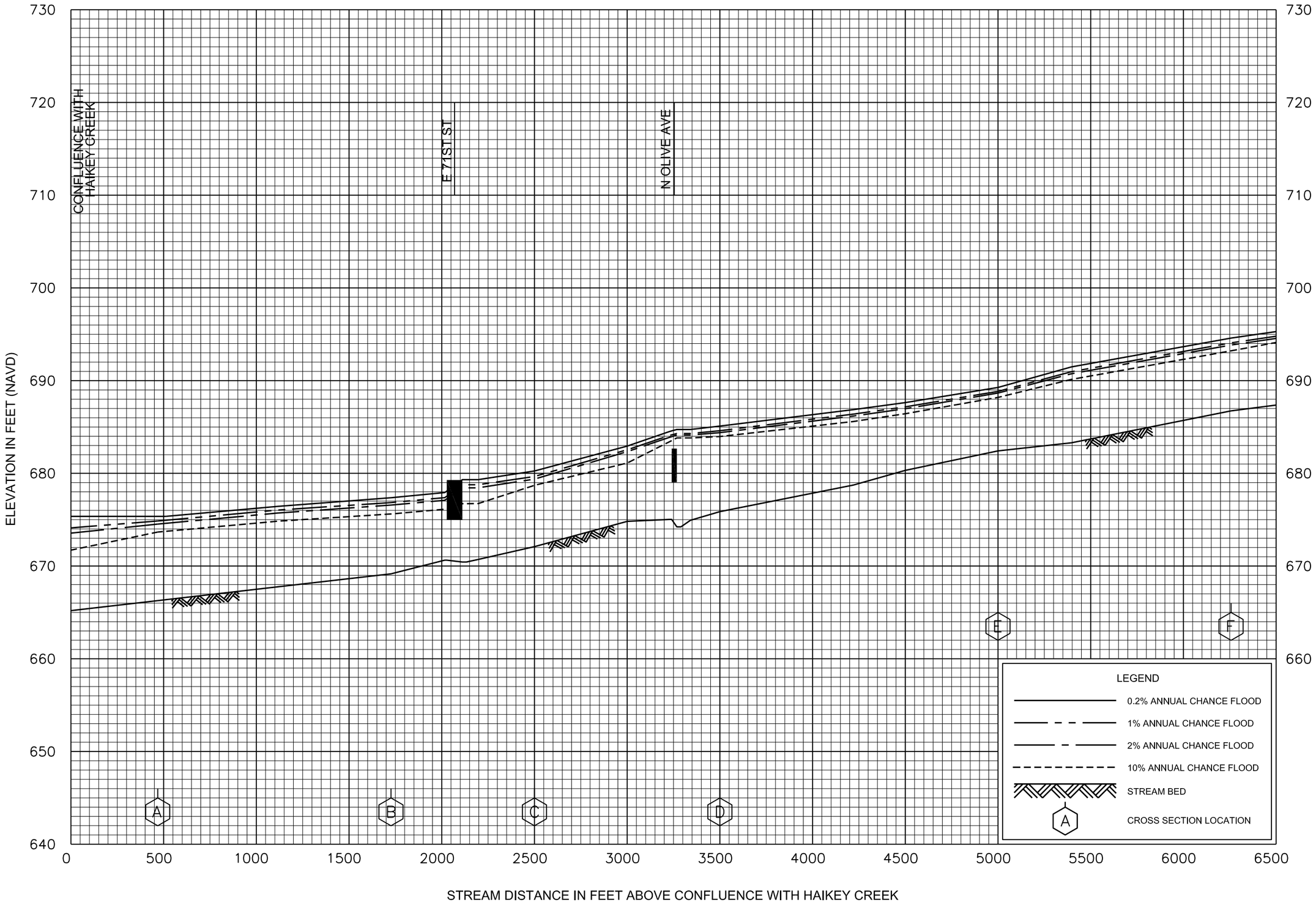

FLOOD PROFILES

FLORAL HAVEN CREEK

FEDERAL EMERGENCY MANAGEMENT AGENCY

TULSA COUNTY, NC
AND INCORPORATED AREAS

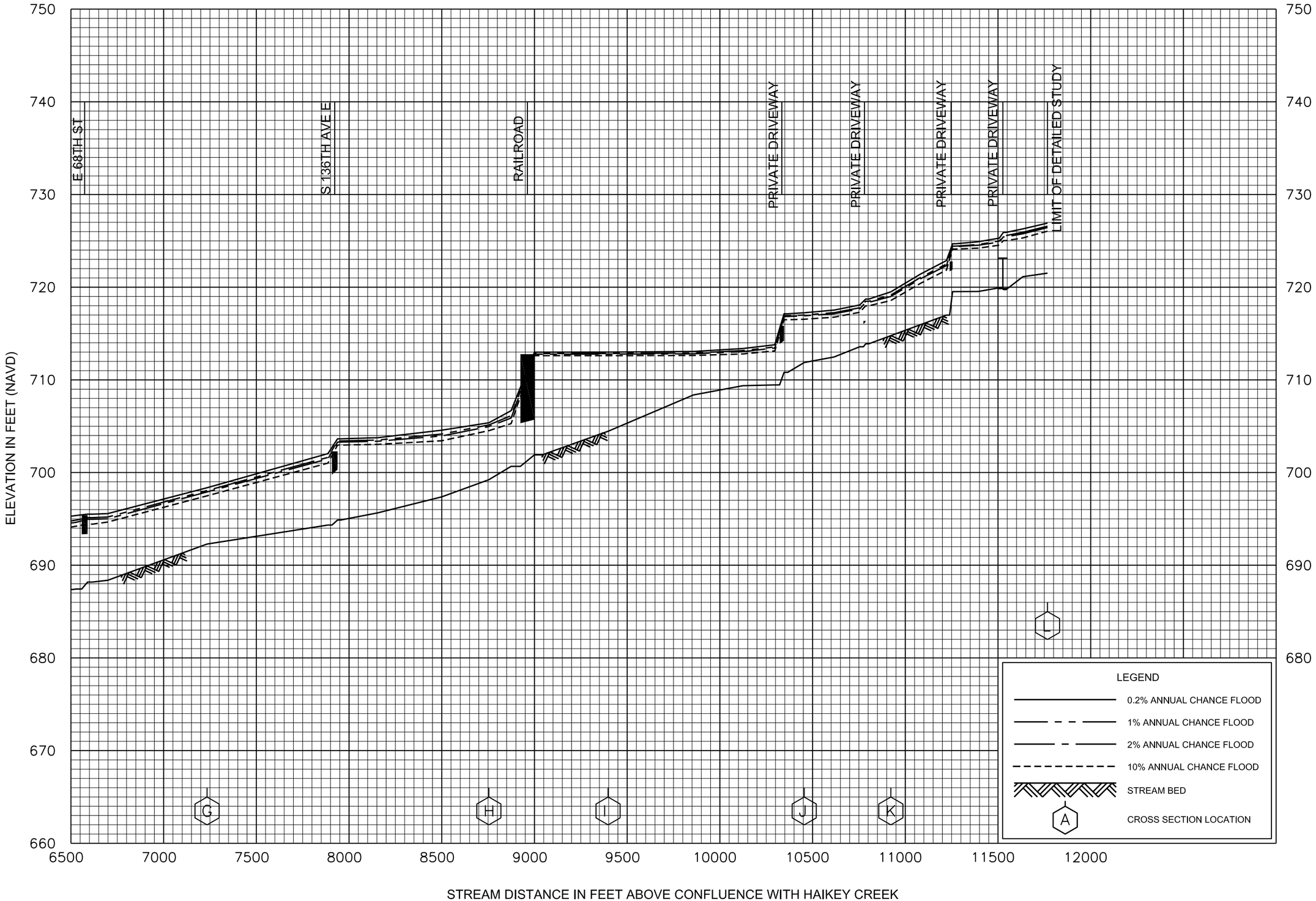

FLOOD PROFILES

FLORAL HAVEN CREEK

FEDERAL EMERGENCY MANAGEMENT AGENCY

TULSA COUNTY, NC
AND INCORPORATED AREAS

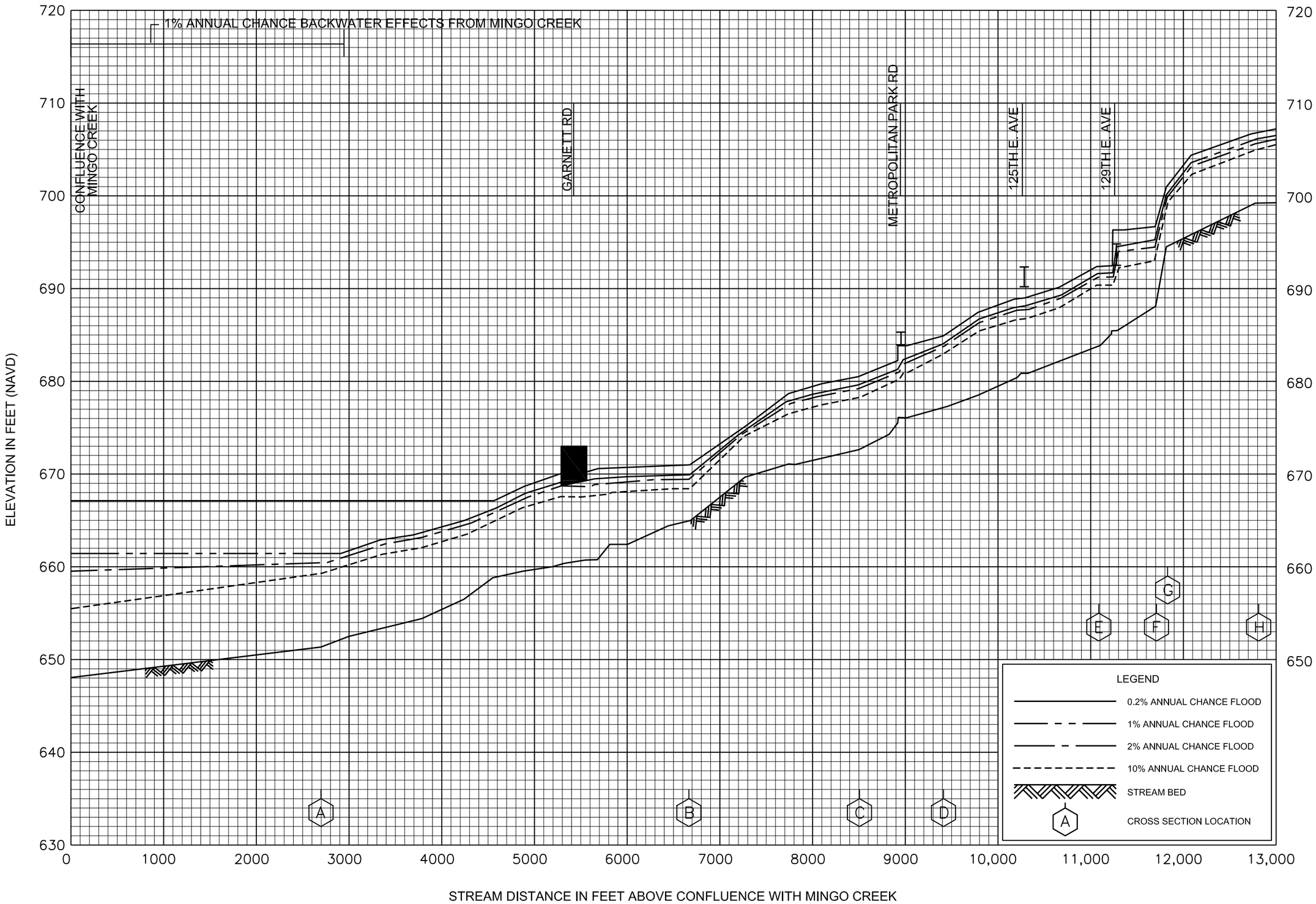

FLOOD PROFILES

FORD CREEK

FEDERAL EMERGENCY MANAGEMENT AGENCY

TULSA COUNTY, OK

AND INCORPORATED AREAS

136P

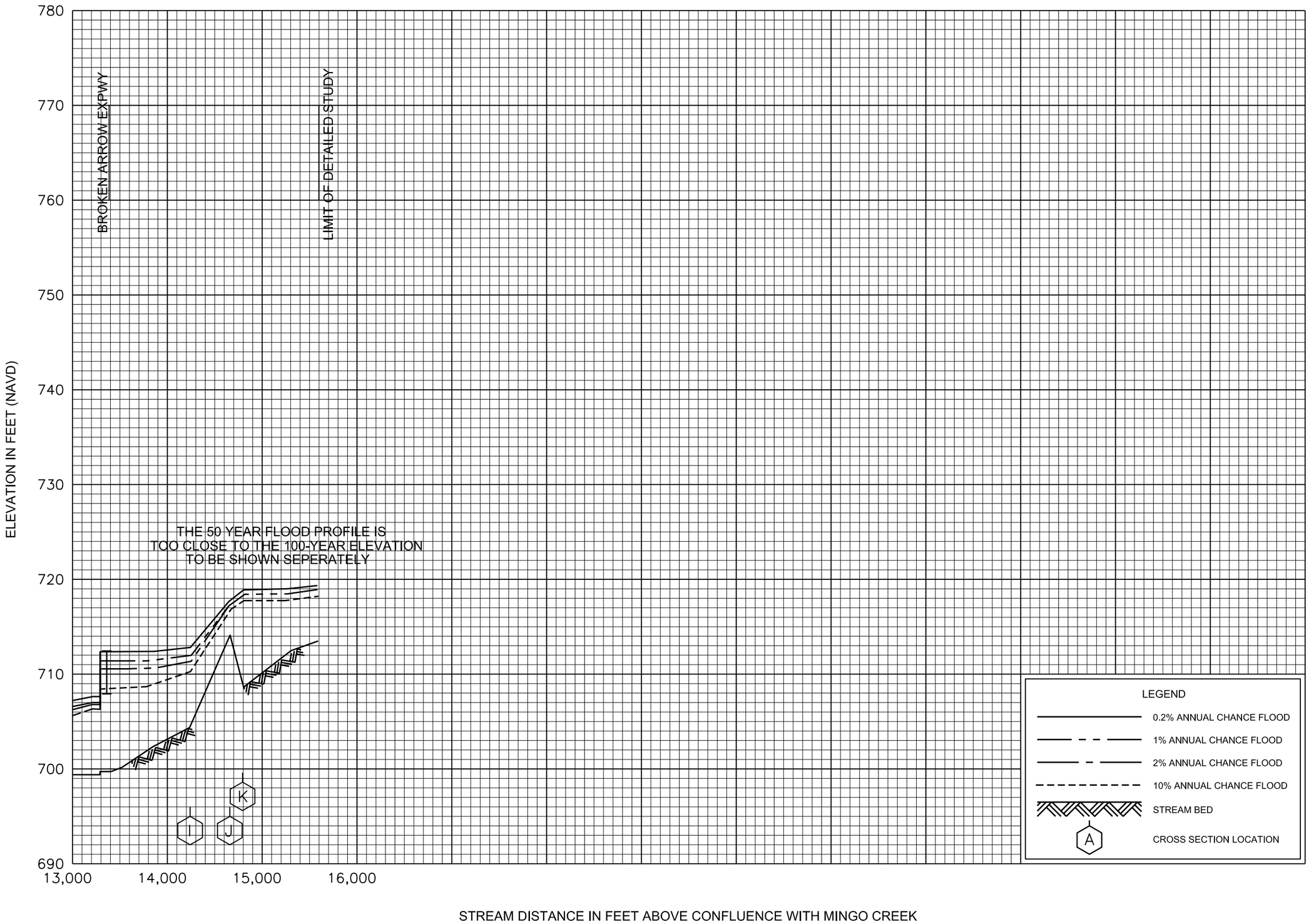

FLOOD PROFILES

FORD CREEK

FEDERAL EMERGENCY MANAGEMENT AGENCY

TULSA COUNTY, OK

AND INCORPORATED AREAS

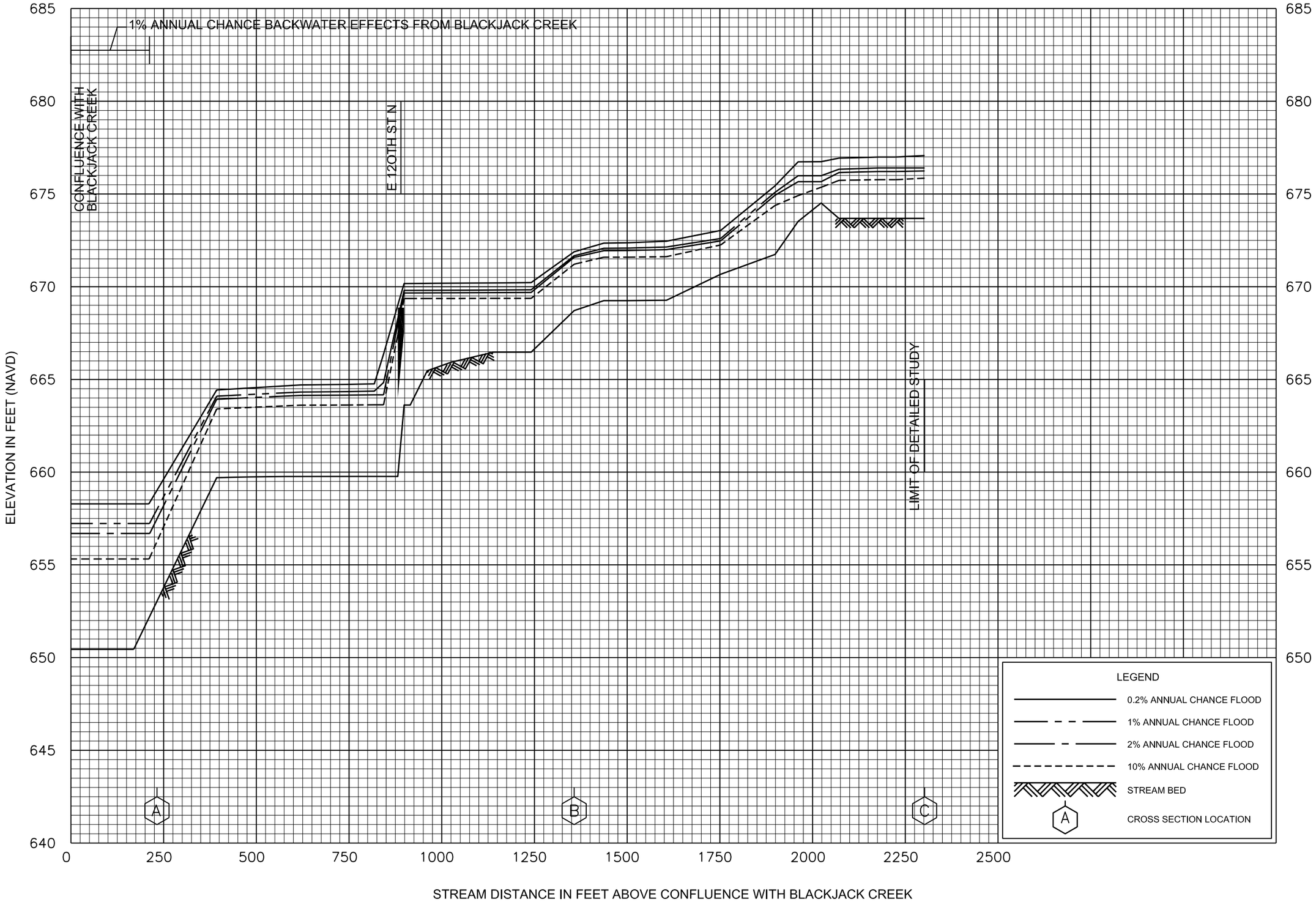

FLOOD PROFILES

FOX MEADOW TRIBUTARY

FEDERAL EMERGENCY MANAGEMENT AGENCY

TULSA COUNTY, OK

AND INCORPORATED AREAS

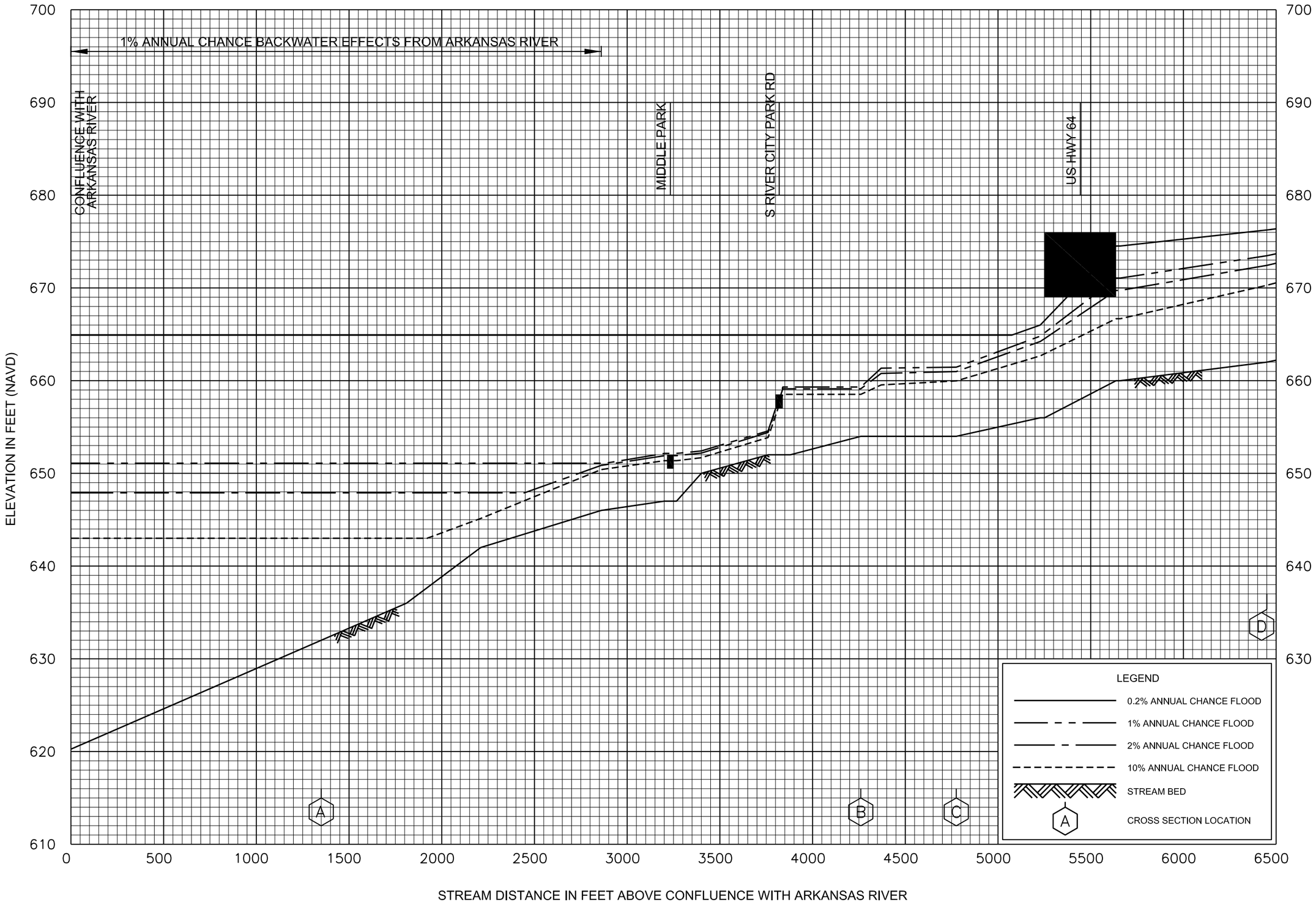

FLOOD PROFILES

FRANKLIN CREEK

FEDERAL EMERGENCY MANAGEMENT AGENCY

TULSA COUNTY, OK

AND INCORPORATED AREAS

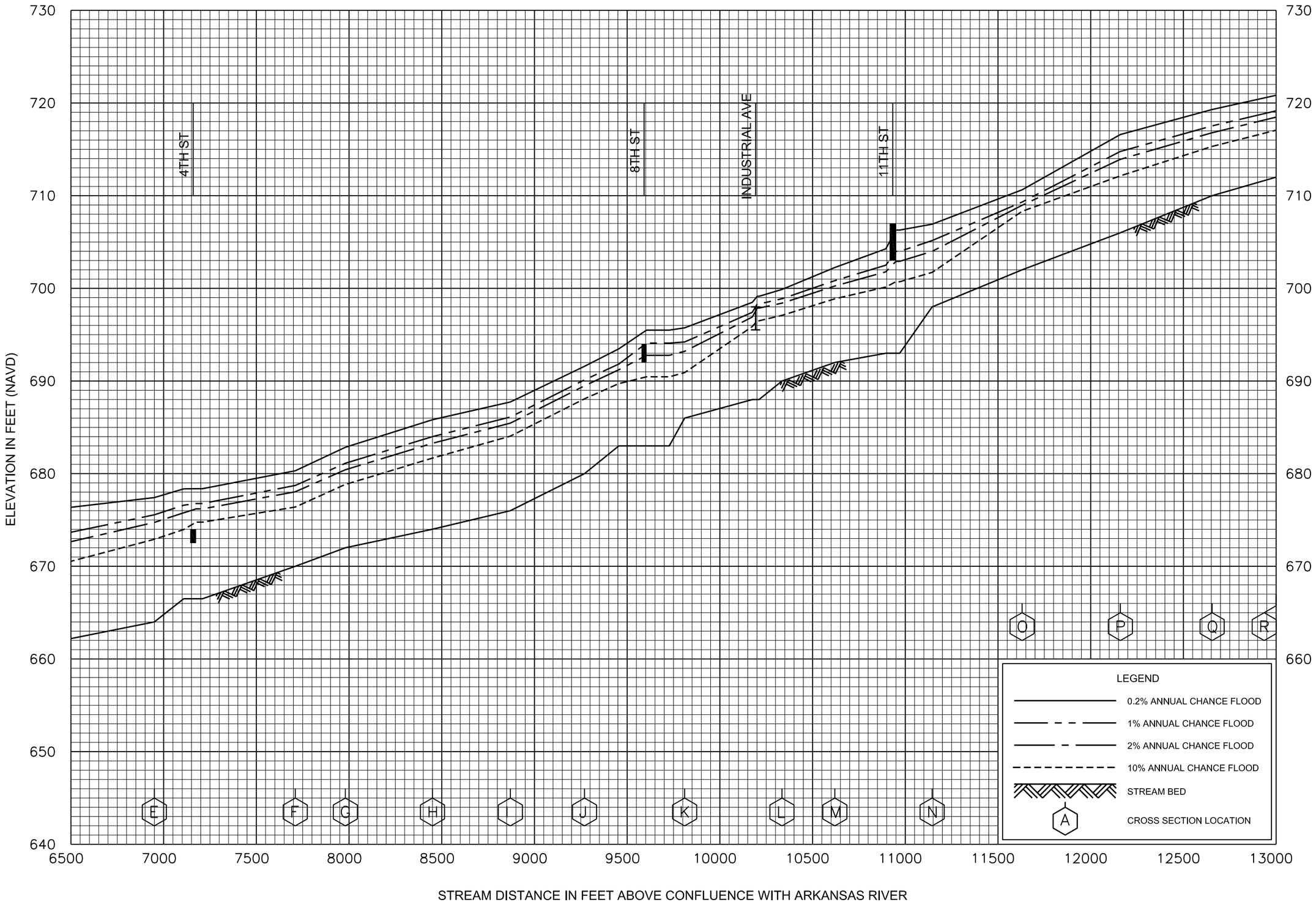

FLOOD PROFILES

FRANKLIN CREEK

FEDERAL EMERGENCY MANAGEMENT AGENCY

TULSA COUNTY, OK

AND INCORPORATED AREAS

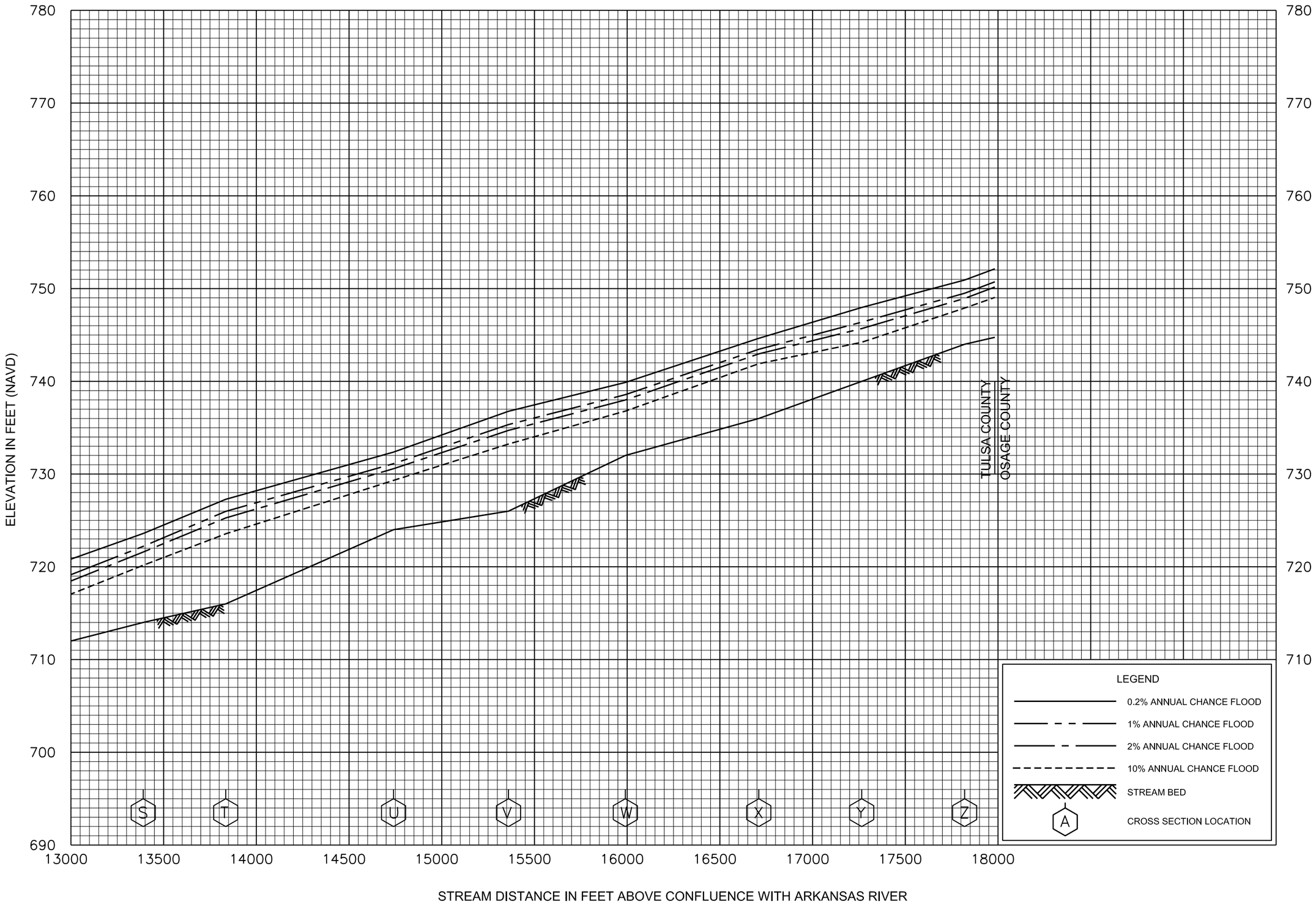

FLOOD PROFILES

FRANKLIN CREEK

FEDERAL EMERGENCY MANAGEMENT AGENCY

TULSA COUNTY, OK
AND INCORPORATED AREAS

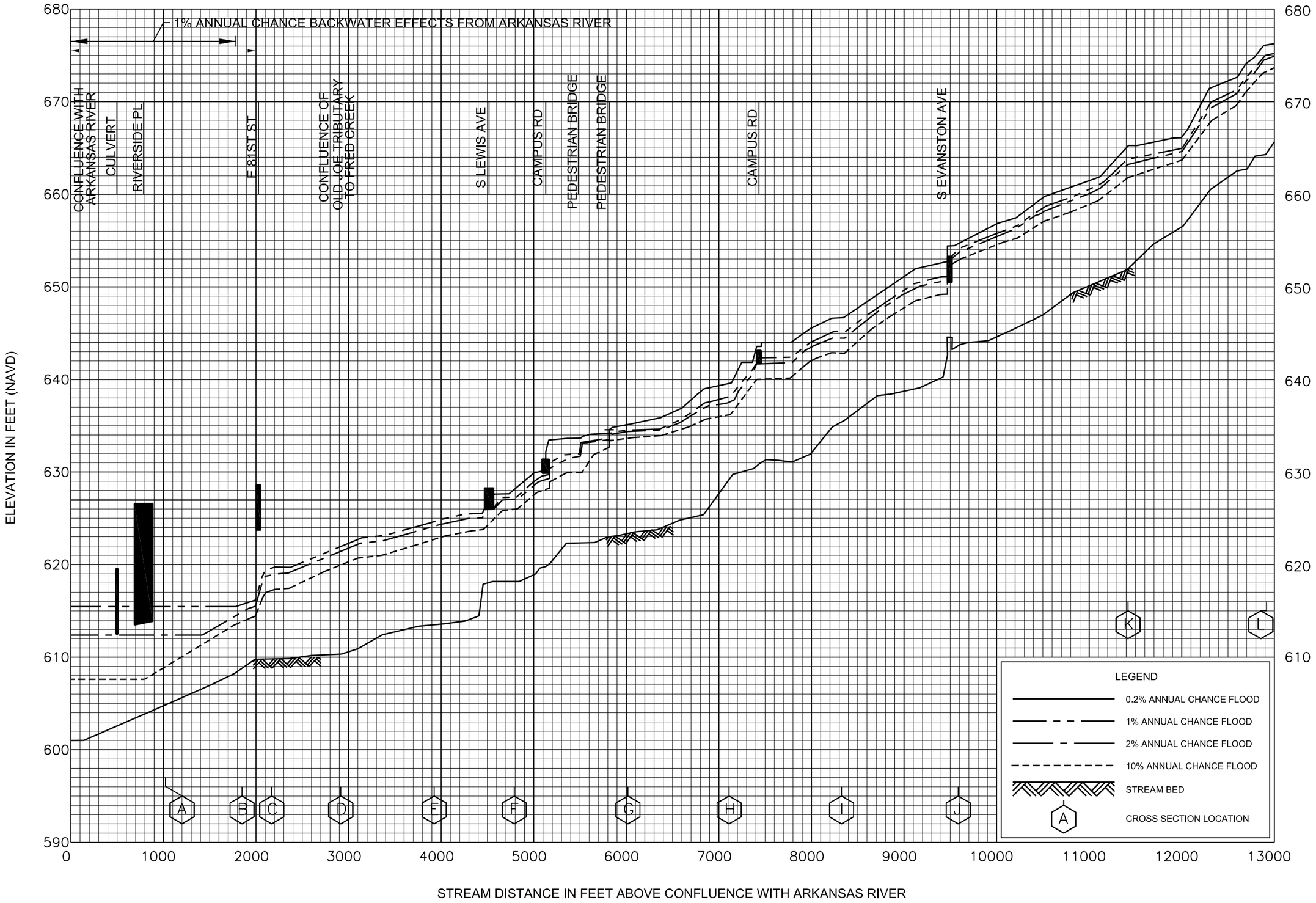

FLOOD PROFILES

FRED CREEK

FEDERAL EMERGENCY MANAGEMENT AGENCY

TULSA COUNTY, OK
AND INCORPORATED AREAS

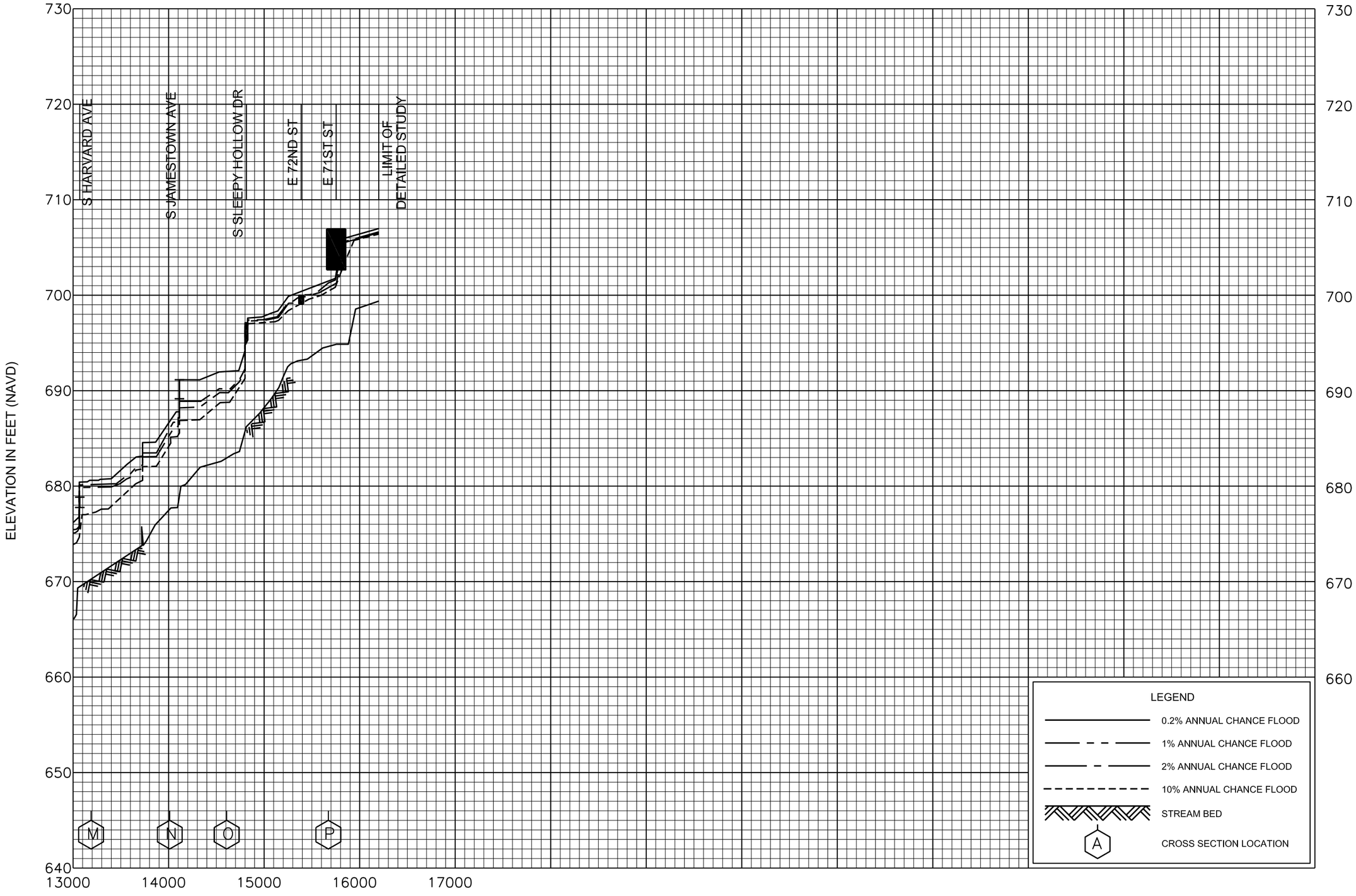

FLOOD PROFILES

FRED CREEK

FEDERAL EMERGENCY MANAGEMENT AGENCY

TULSA COUNTY, OK

AND INCORPORATED AREAS

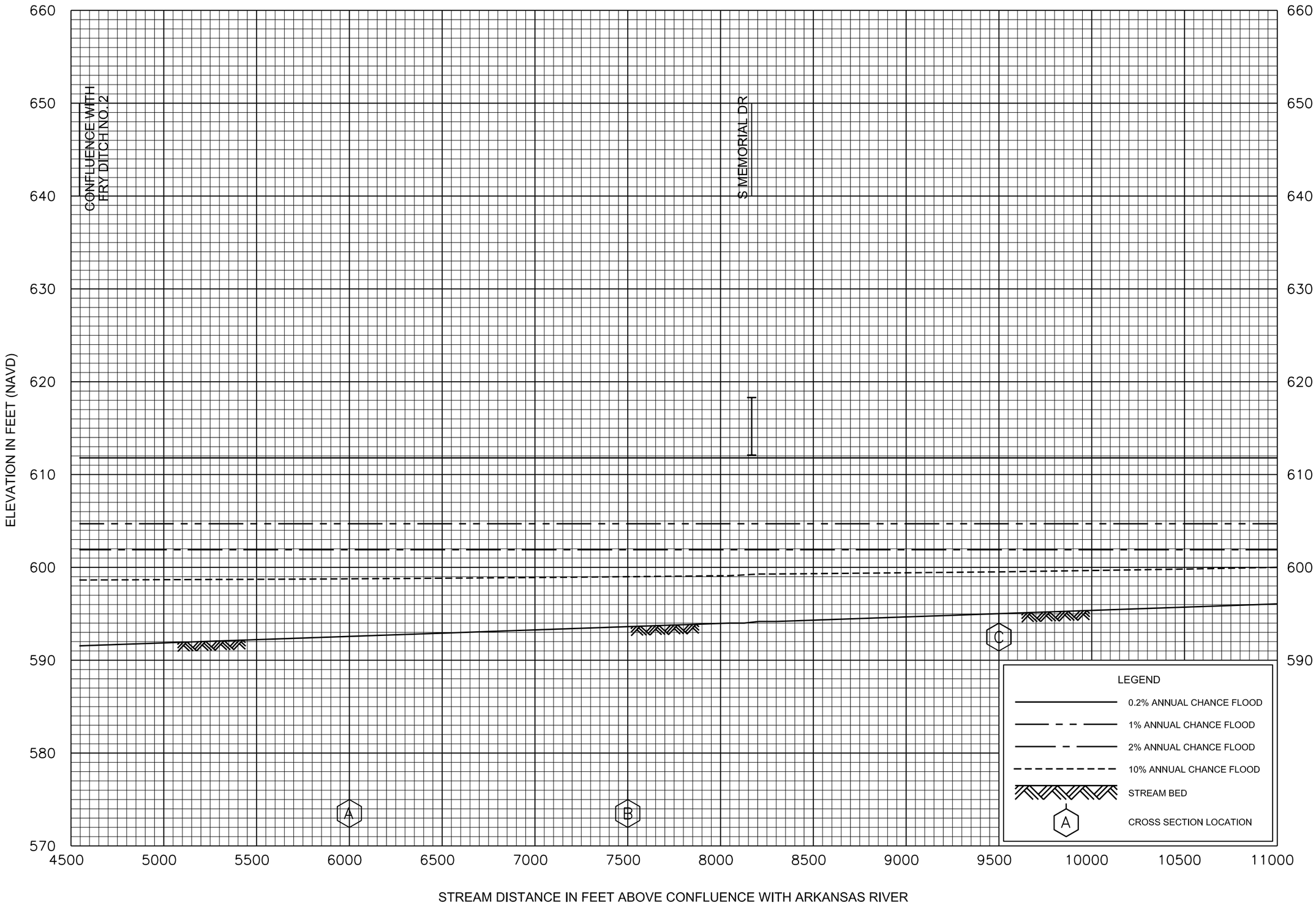

FLOOD PROFILES

FRY DITCH NO. 1

FEDERAL EMERGENCY MANAGEMENT AGENCY

TULSA COUNTY, OK

AND INCORPORATED AREAS

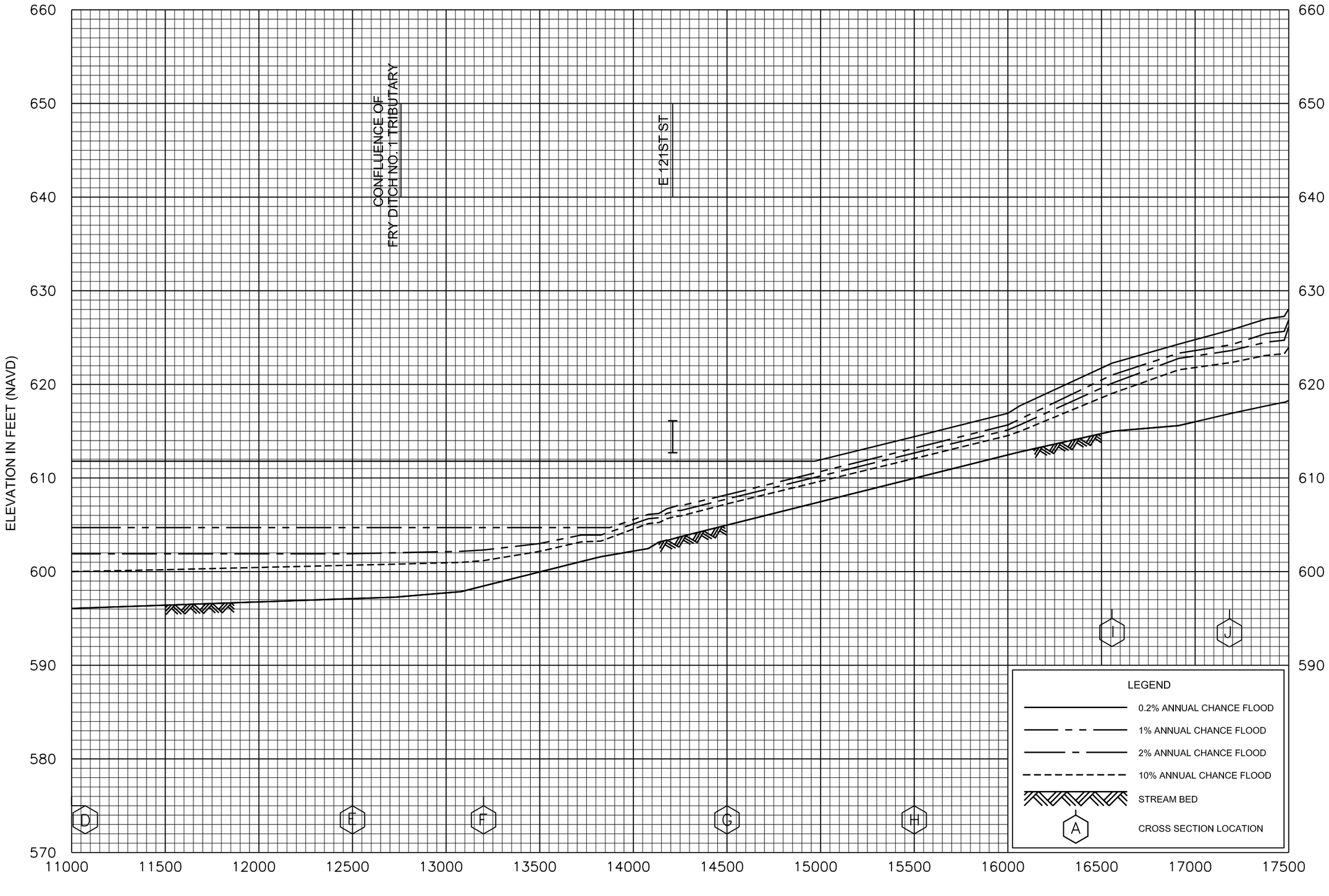

FLOOD PROFILES

FRY DITCH NO. 1

FEDERAL EMERGENCY MANAGEMENT AGENCY

TULSA COUNTY, OK
AND INCORPORATED AREAS

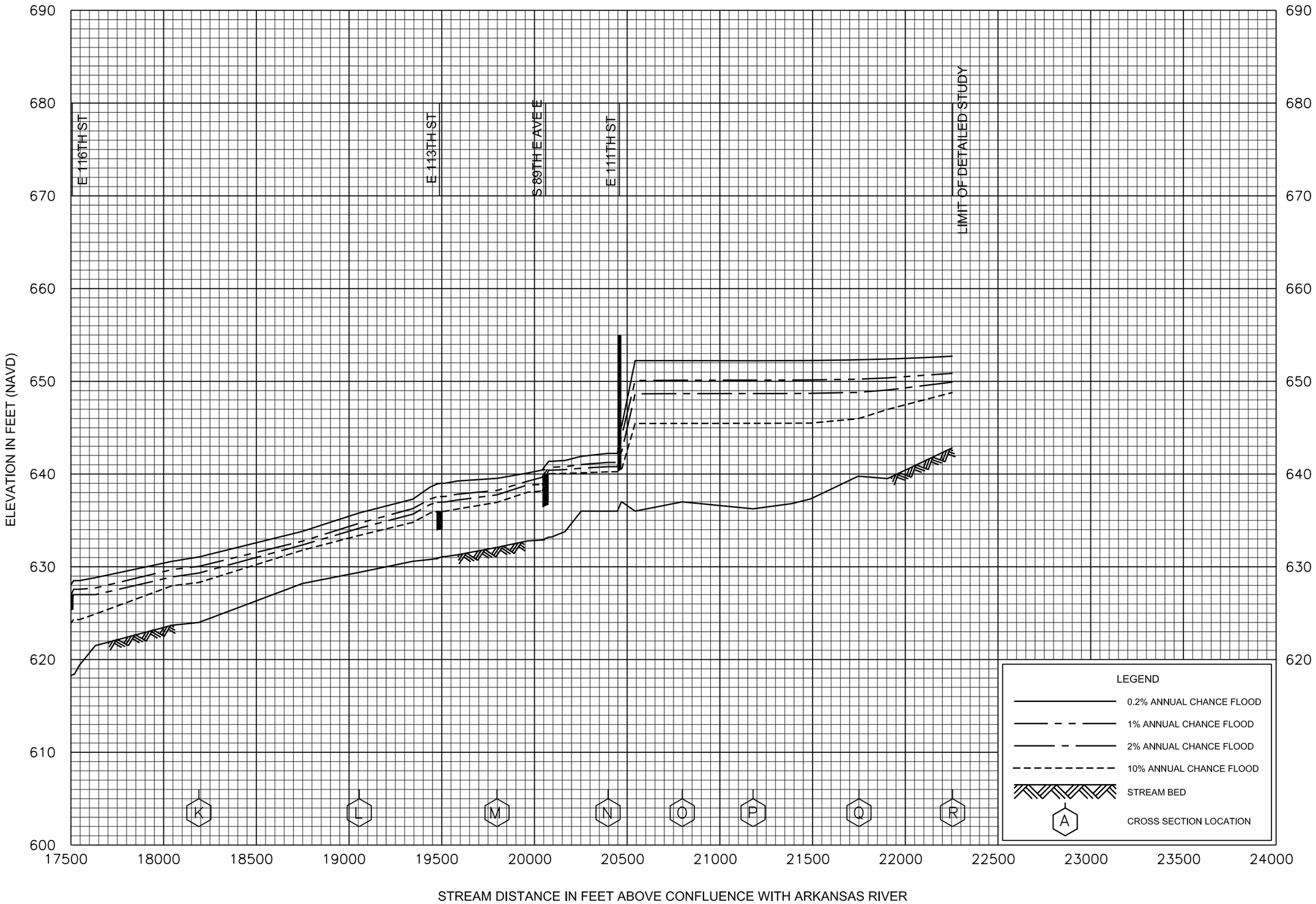

FLOOD PROFILES

FRY DITCH NO. 1

FEDERAL EMERGENCY MANAGEMENT AGENCY

TULSA COUNTY, OK

AND INCORPORATED AREAS

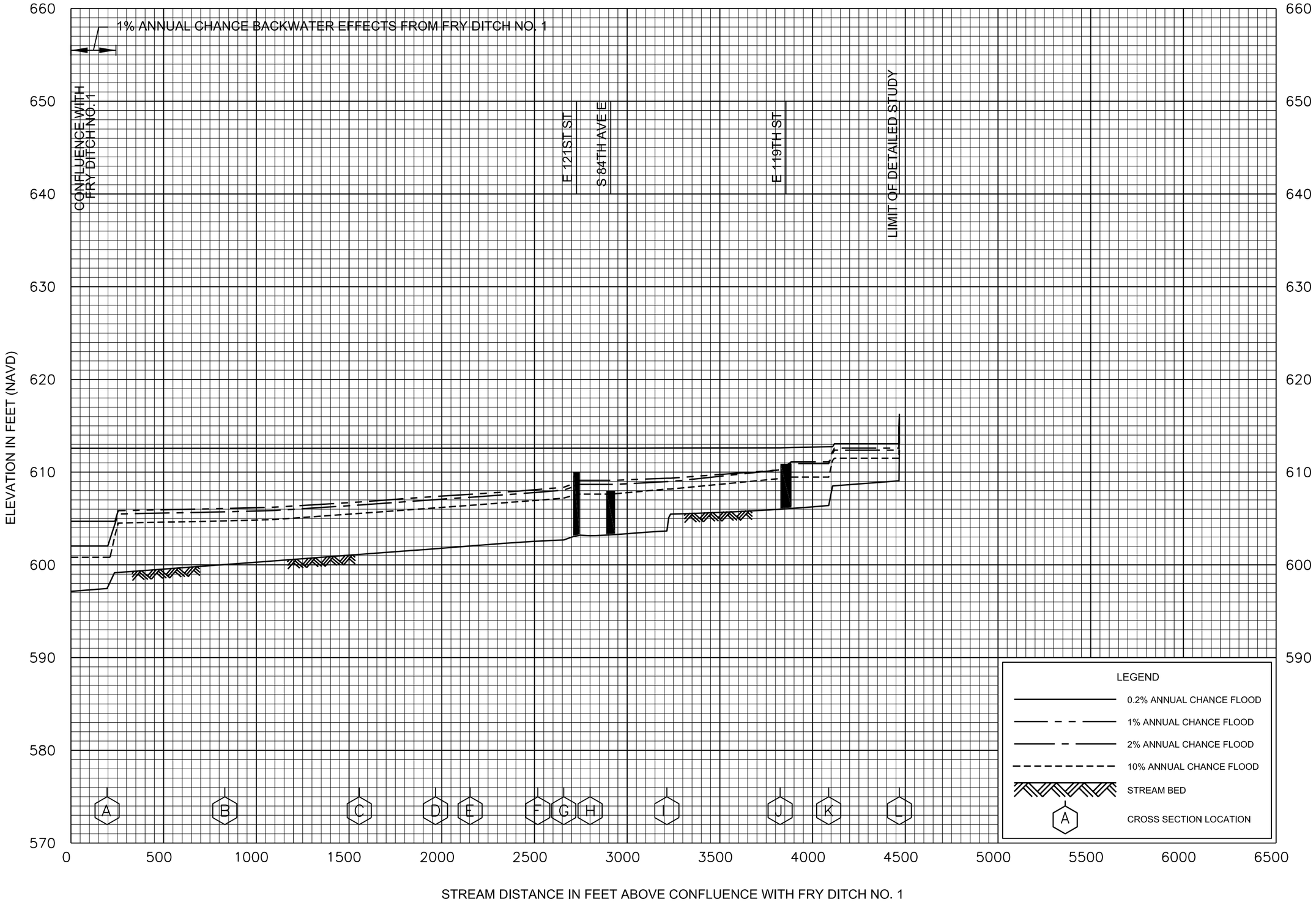

FLOOD PROFILES

FRY DITCH NO. 1 TRIBUTARY

FEDERAL EMERGENCY MANAGEMENT AGENCY

TULSA COUNTY, OK

AND INCORPORATED AREAS

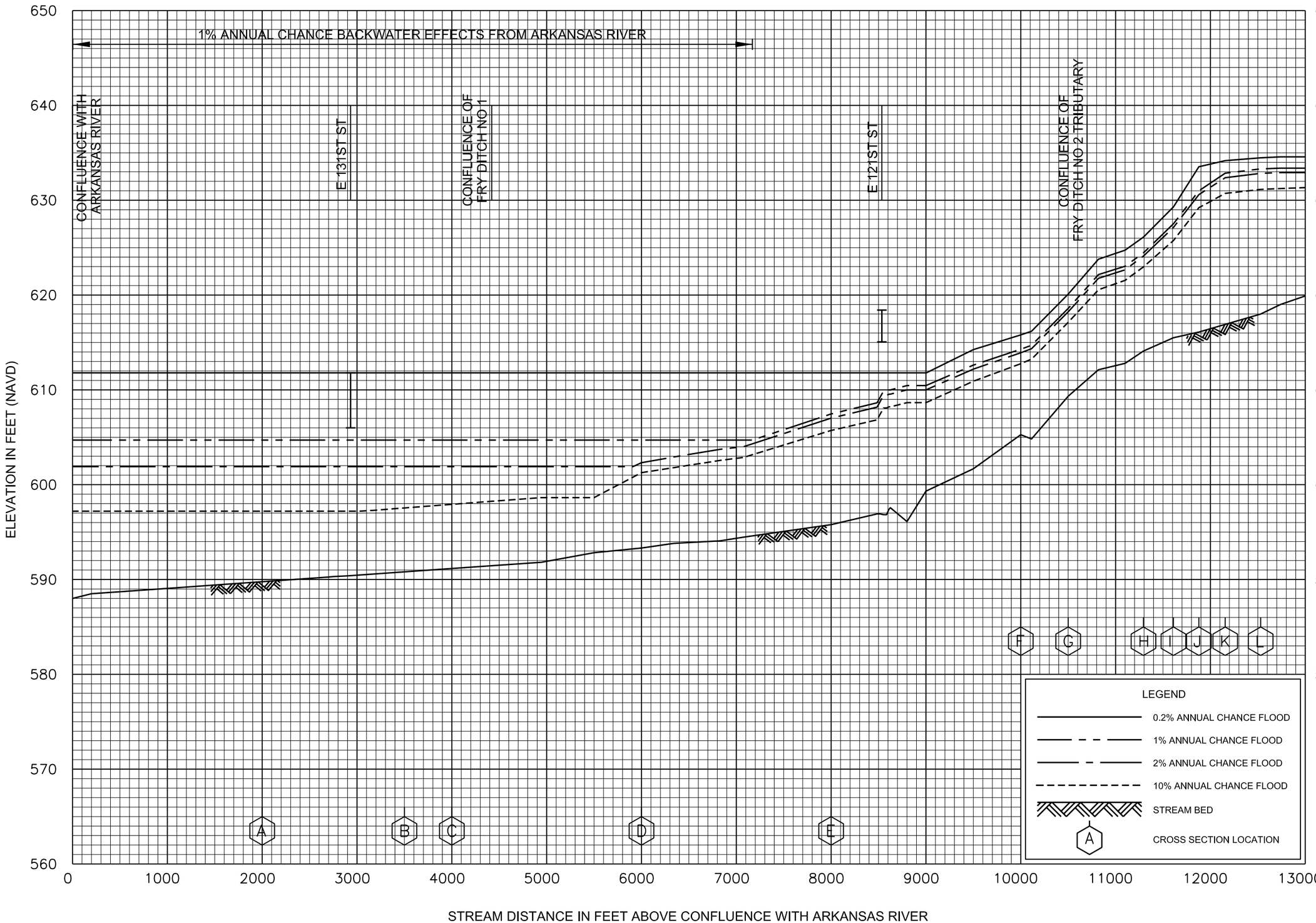

FLOOD PROFILES

FRY DITCH NO. 2

FEDERAL EMERGENCY MANAGEMENT AGENCY

TULSA COUNTY, OK
AND INCORPORATED AREAS

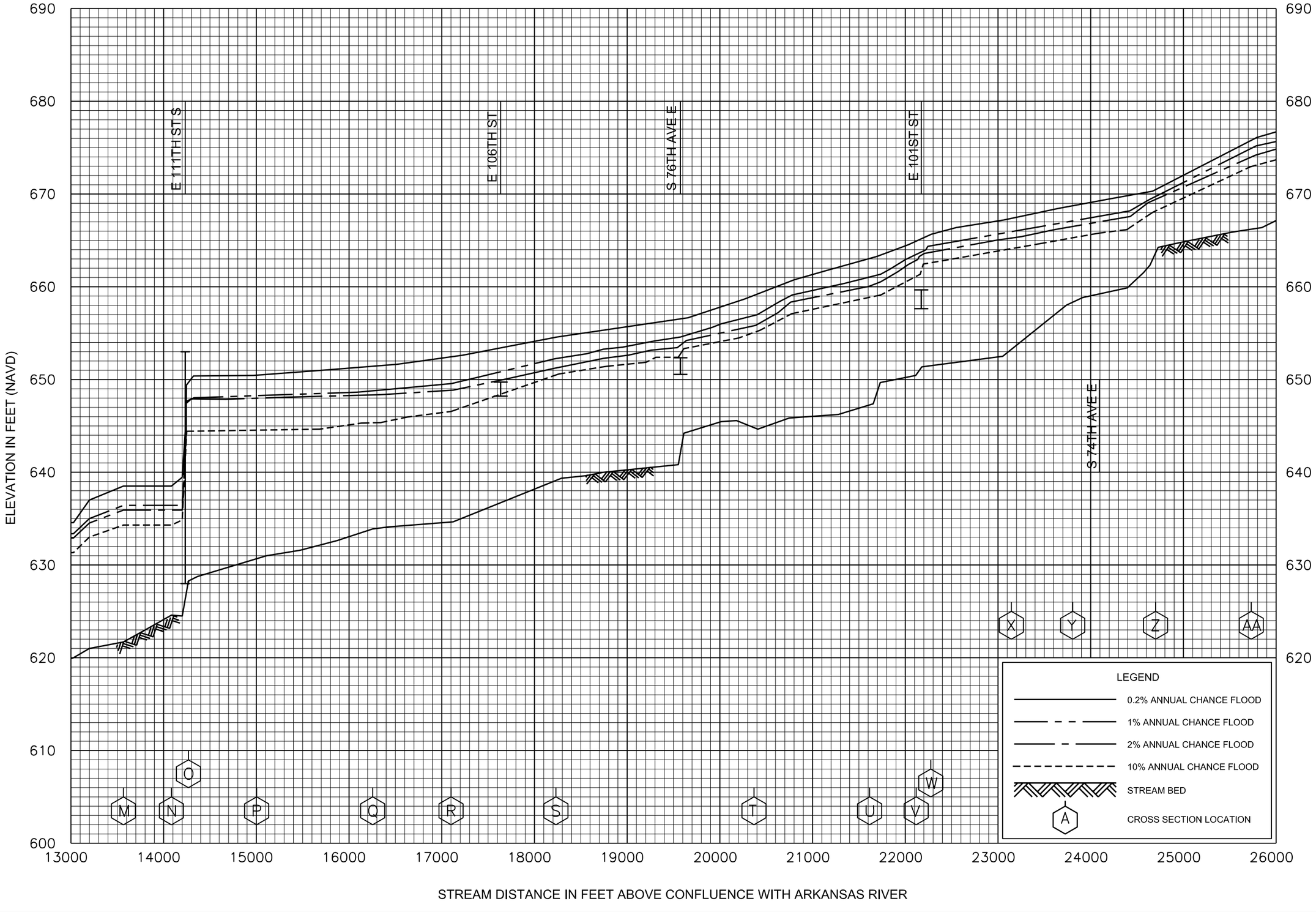

FLOOD PROFILES

FRY DITCH NO. 2

FEDERAL EMERGENCY MANAGEMENT AGENCY

TULSA COUNTY, OK

AND INCORPORATED AREAS

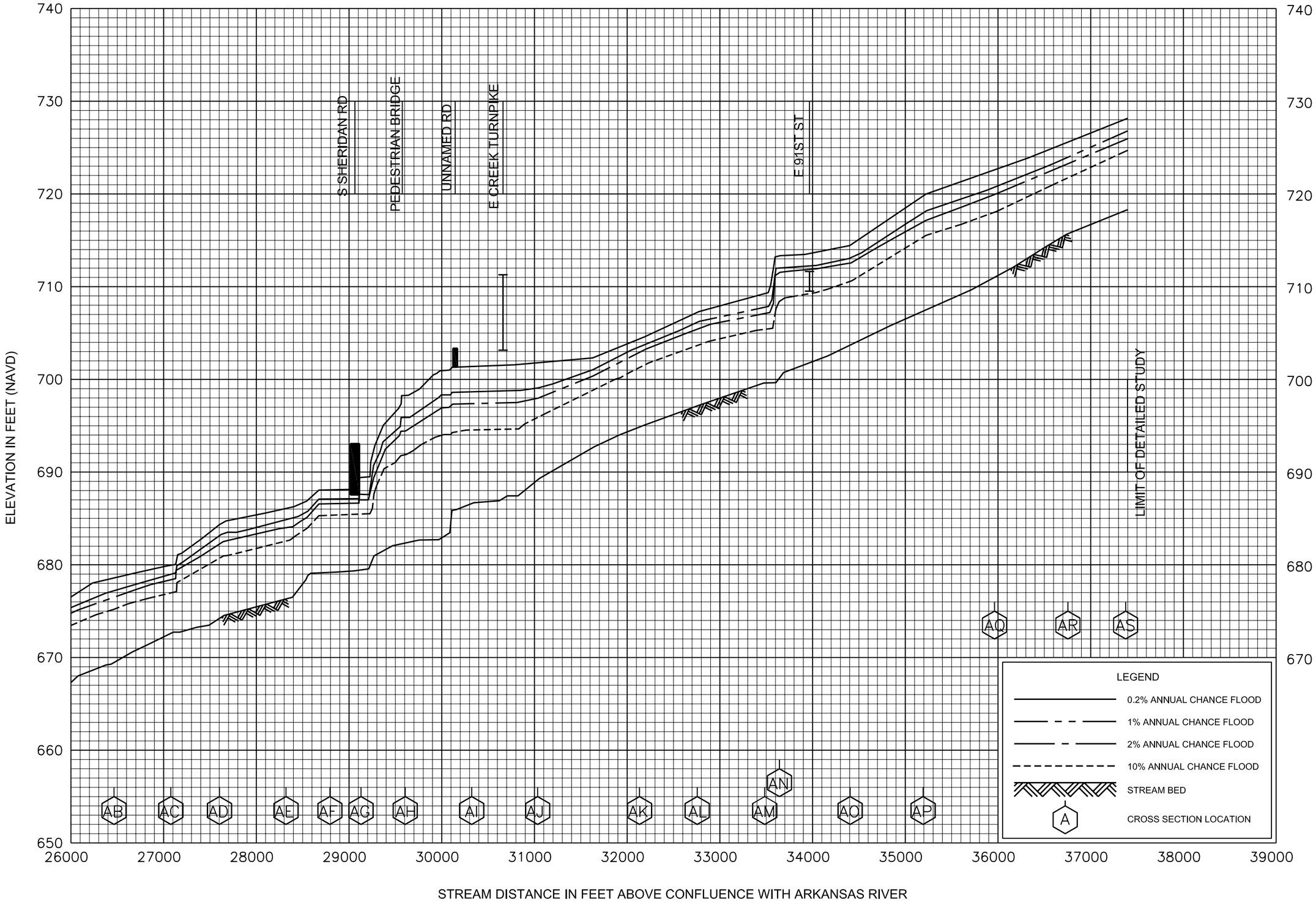

FLOOD PROFILES

FRY DITCH NO. 2

FEDERAL EMERGENCY MANAGEMENT AGENCY

TULSA COUNTY, OK

AND INCORPORATED AREAS

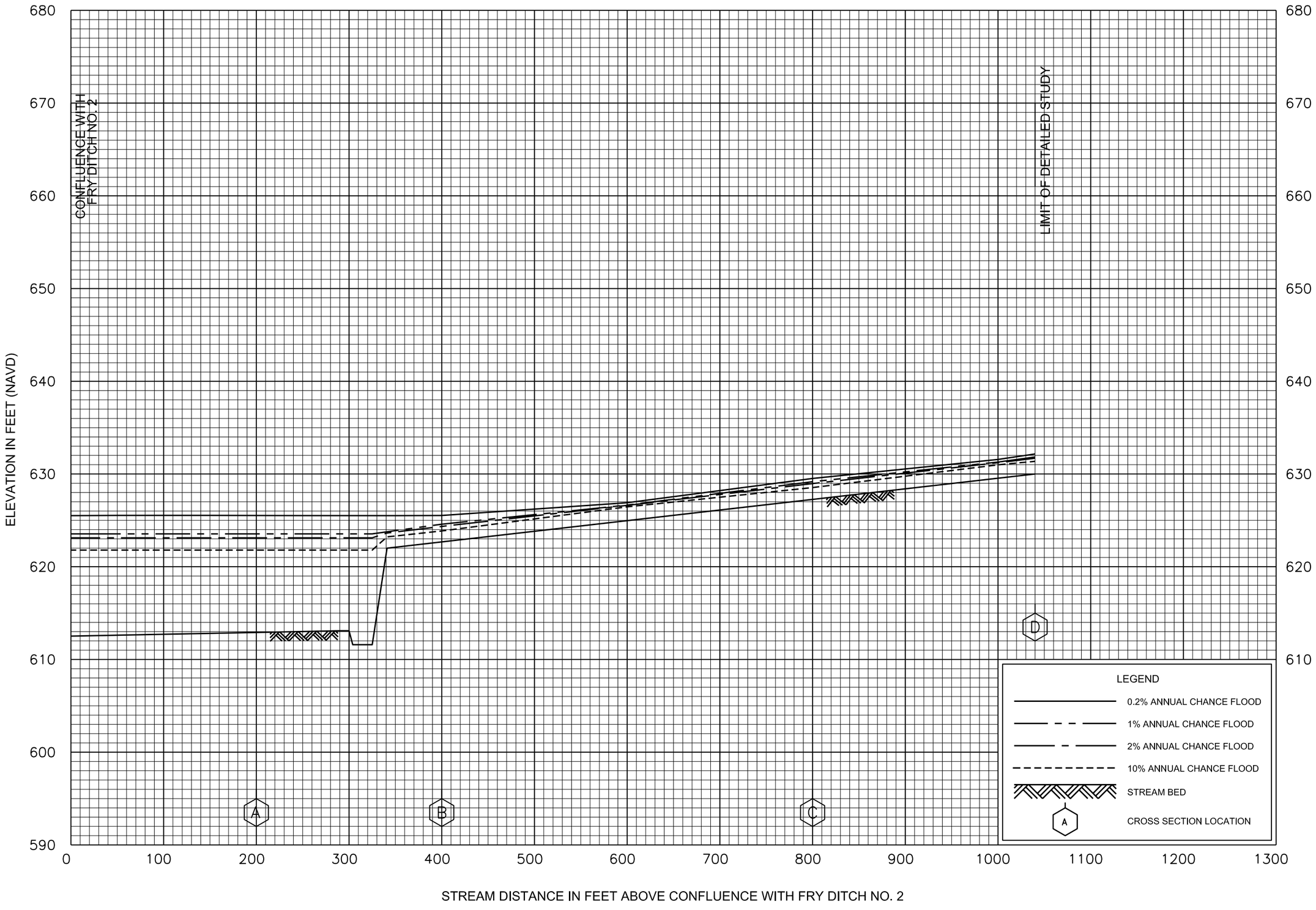

FLOOD PROFILES

FRY DITCH NO. 2 TRIBUTARY

FEDERAL EMERGENCY MANAGEMENT AGENCY

TULSA COUNTY, OK

AND INCORPORATED AREAS

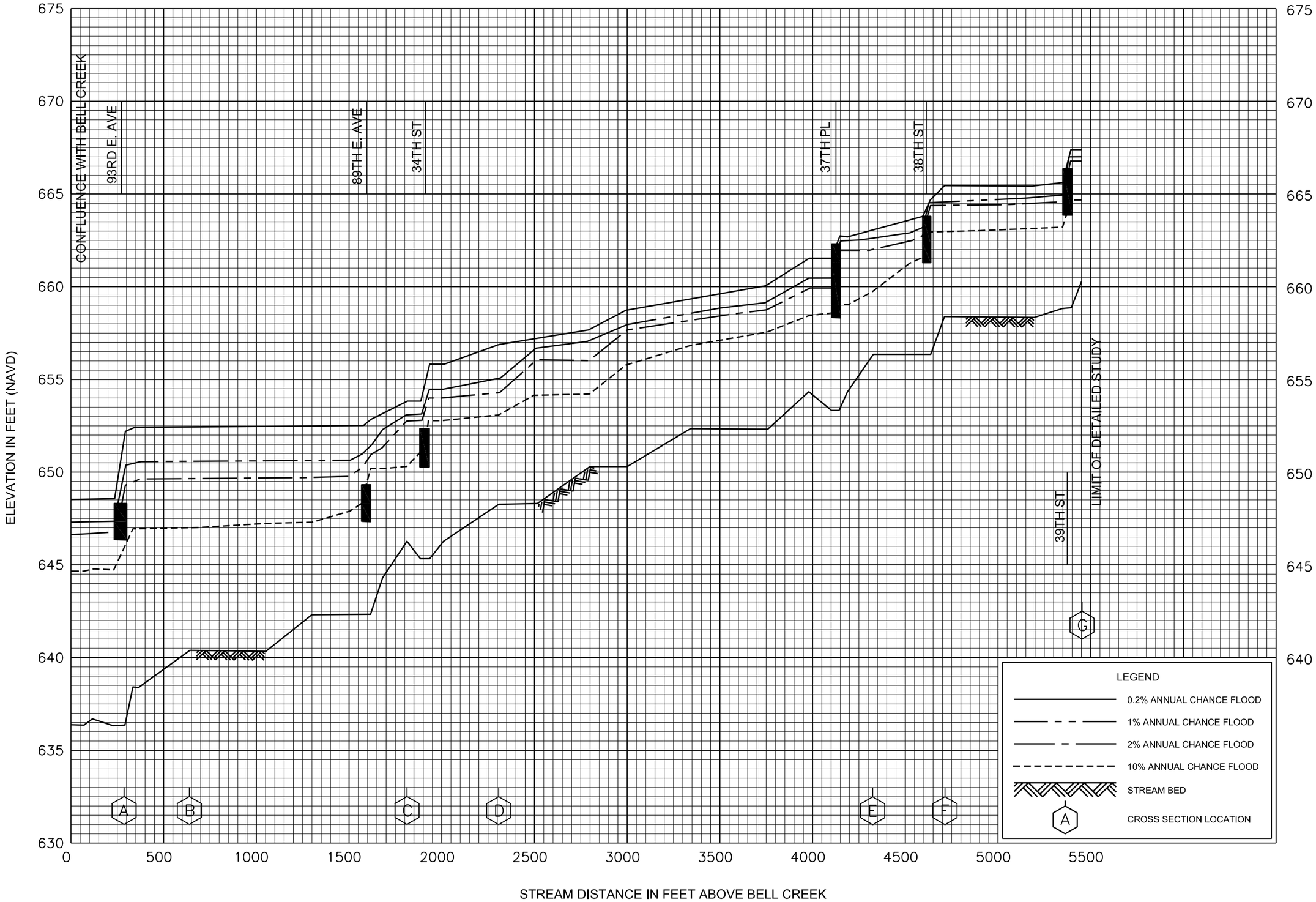

FLOOD PROFILES

FULTON CREEK

FEDERAL EMERGENCY MANAGEMENT AGENCY

TULSA COUNTY, OK

AND INCORPORATED AREAS

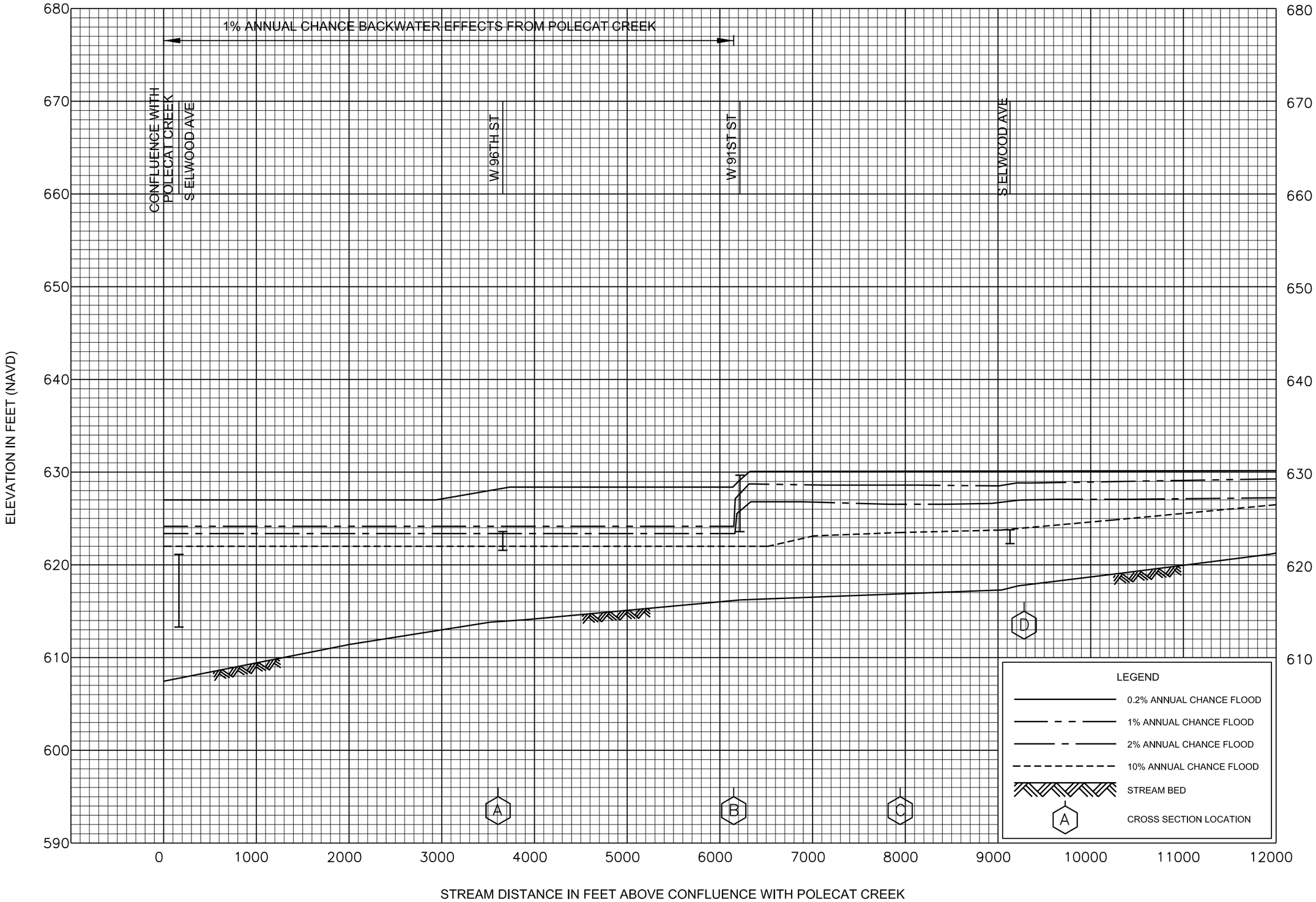

FLOOD PROFILES

HAGER CREEK

FEDERAL EMERGENCY MANAGEMENT AGENCY

TULSA COUNTY, OK

AND INCORPORATED AREAS

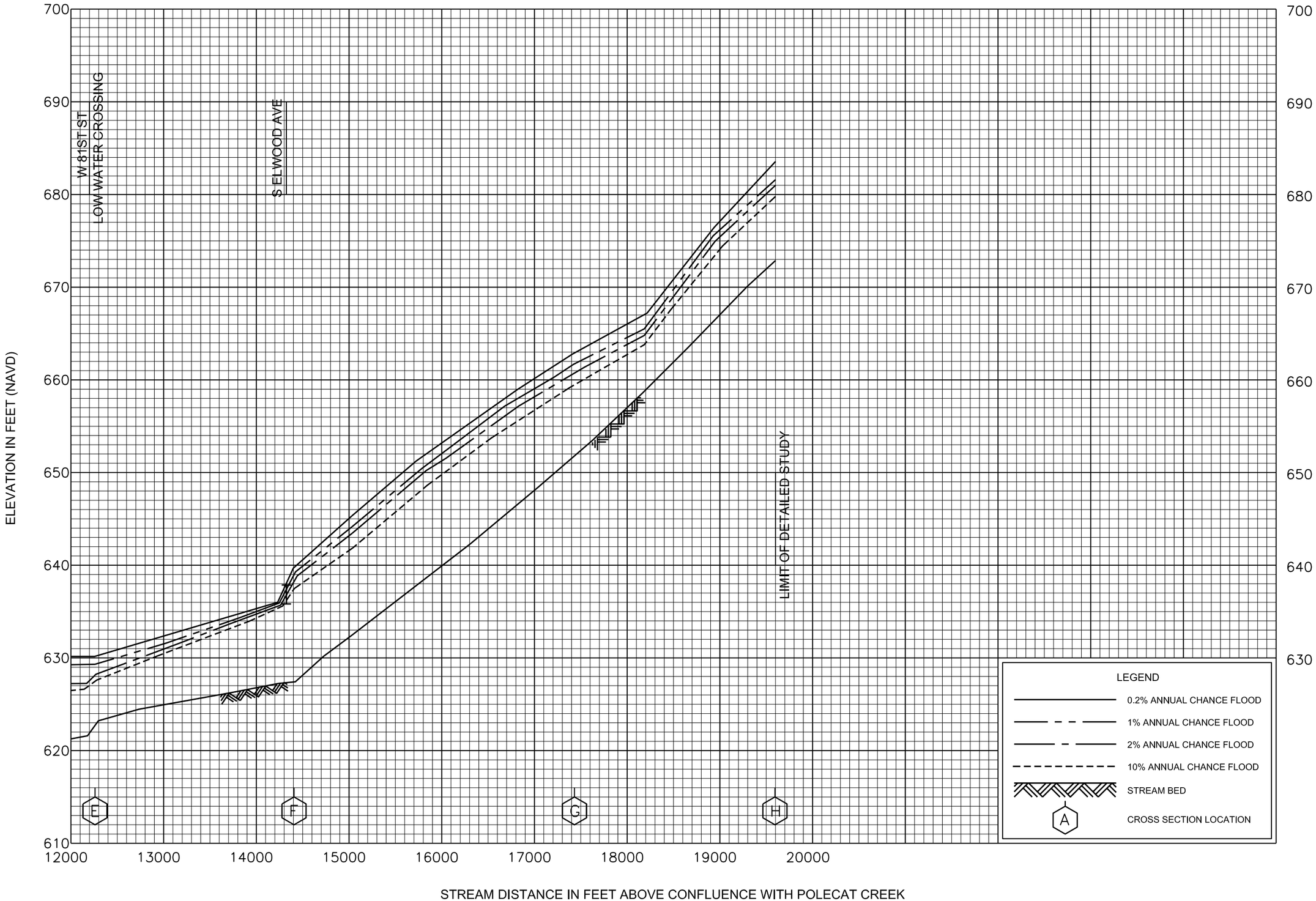

FLOOD PROFILES

HAGER CREEK

FEDERAL EMERGENCY MANAGEMENT AGENCY

TULSA COUNTY, OK
AND INCORPORATED AREAS

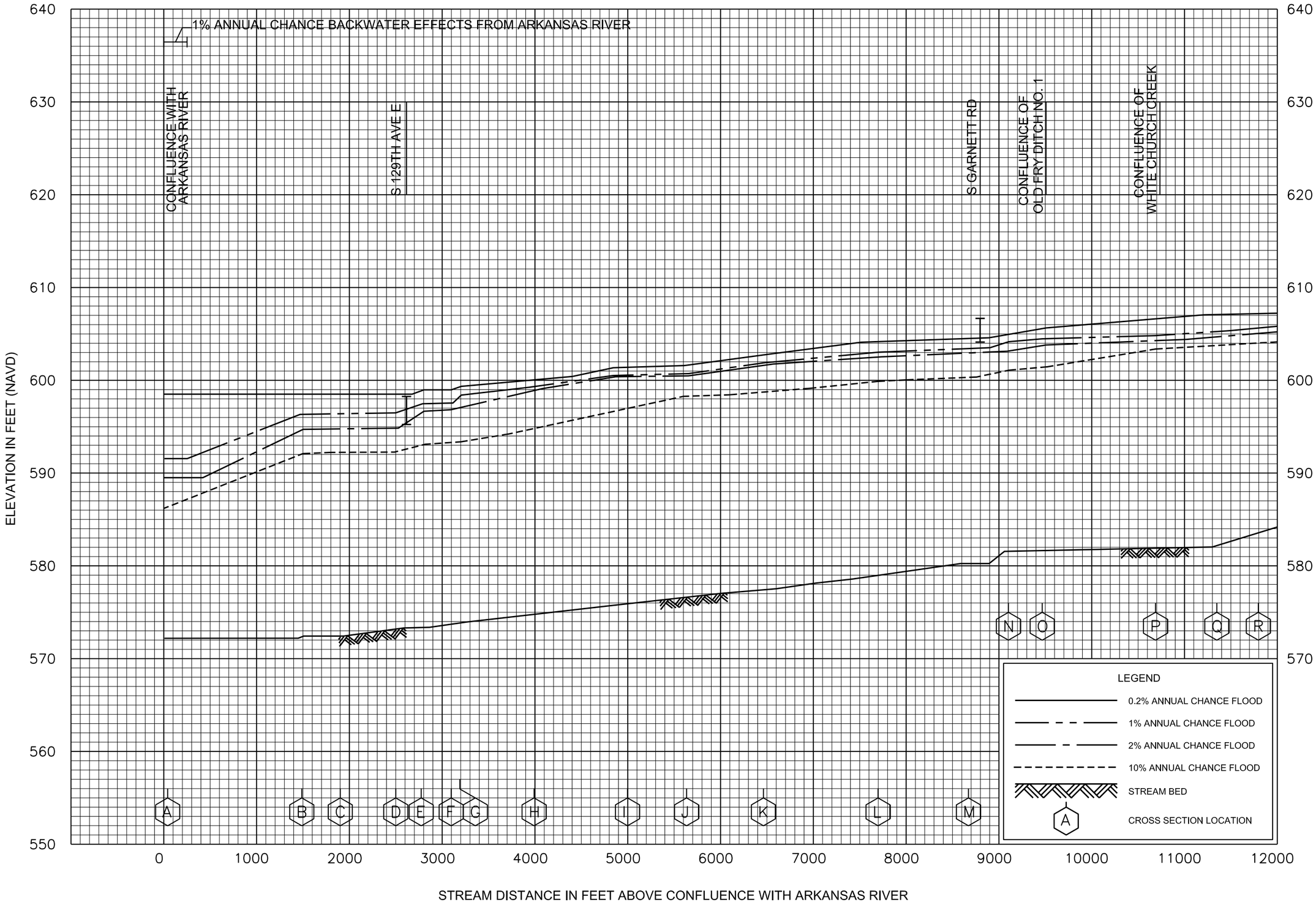

FLOOD PROFILES

HAIKEY CREEK

FEDERAL EMERGENCY MANAGEMENT AGENCY

TULSA COUNTY, OK
AND INCORPORATED AREAS

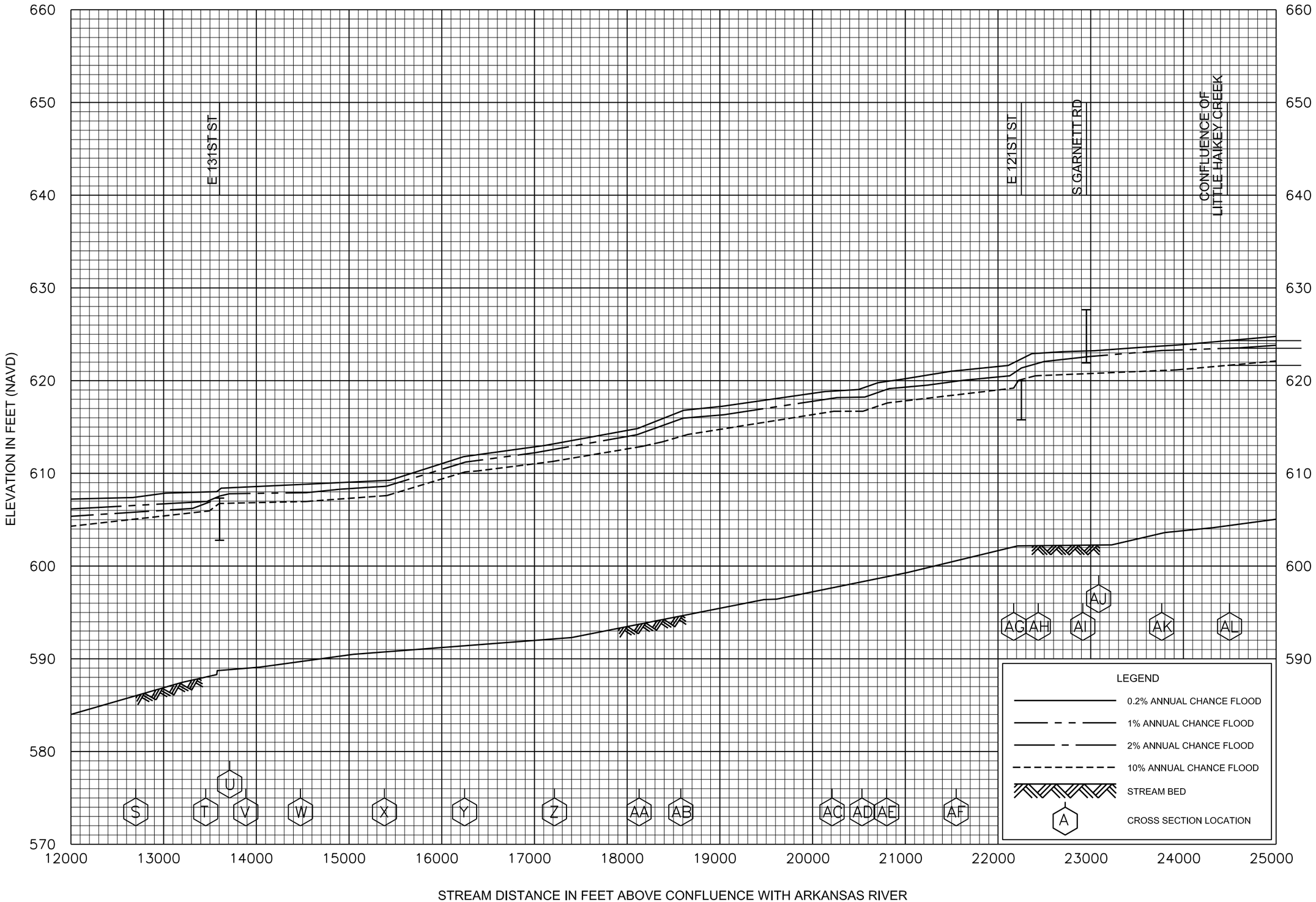

FLOOD PROFILES

HAIKEY CREEK

FEDERAL EMERGENCY MANAGEMENT AGENCY

TULSA COUNTY, OK

AND INCORPORATED AREAS



FLOOD PROFILES

HAIKEY CREEK

FEDERAL EMERGENCY MANAGEMENT AGENCY

TULSA COUNTY, OK
AND INCORPORATED AREAS

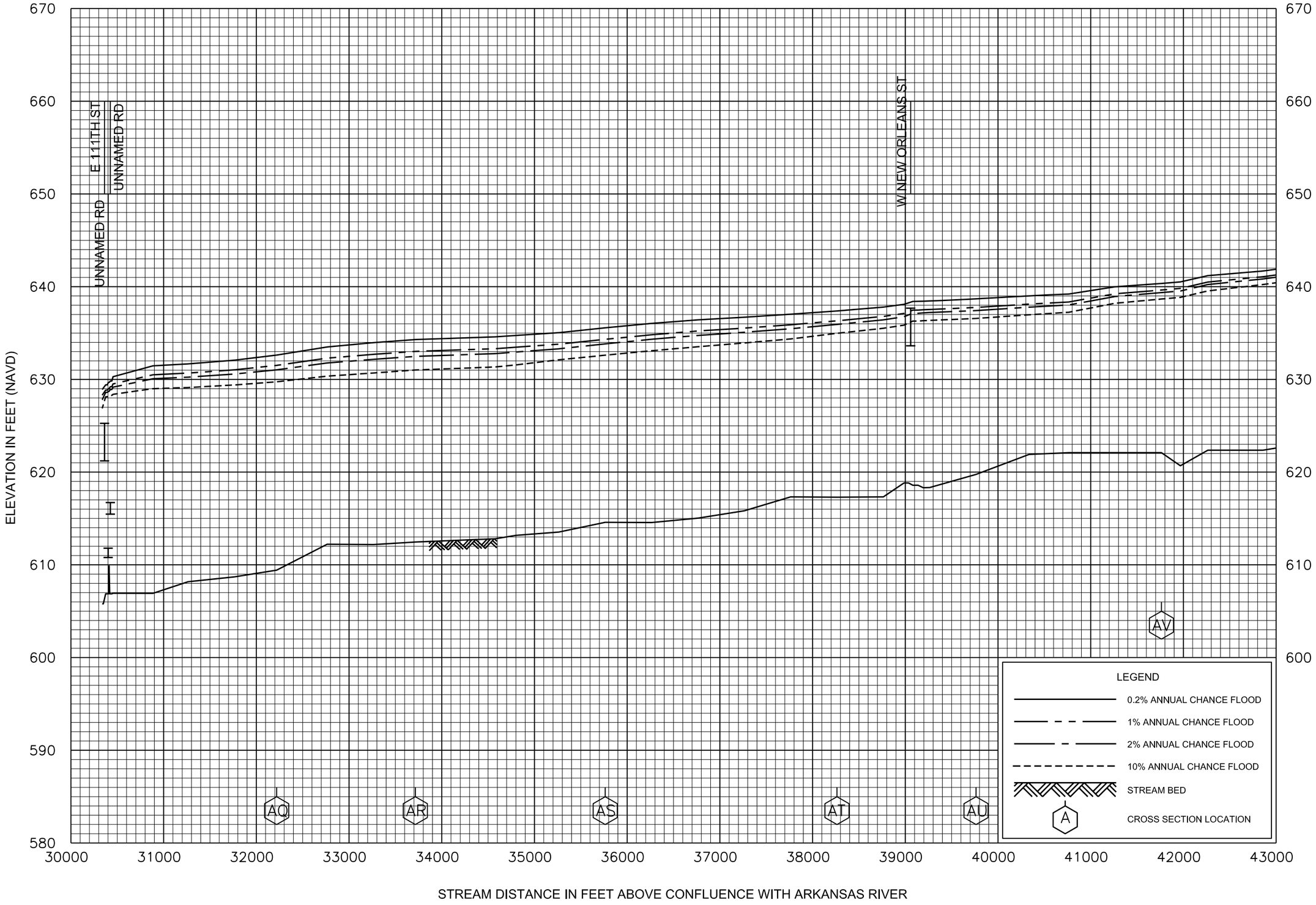

FLOOD PROFILES

HAIKEY CREEK

FEDERAL EMERGENCY MANAGEMENT AGENCY

TULSA COUNTY, OK

AND INCORPORATED AREAS

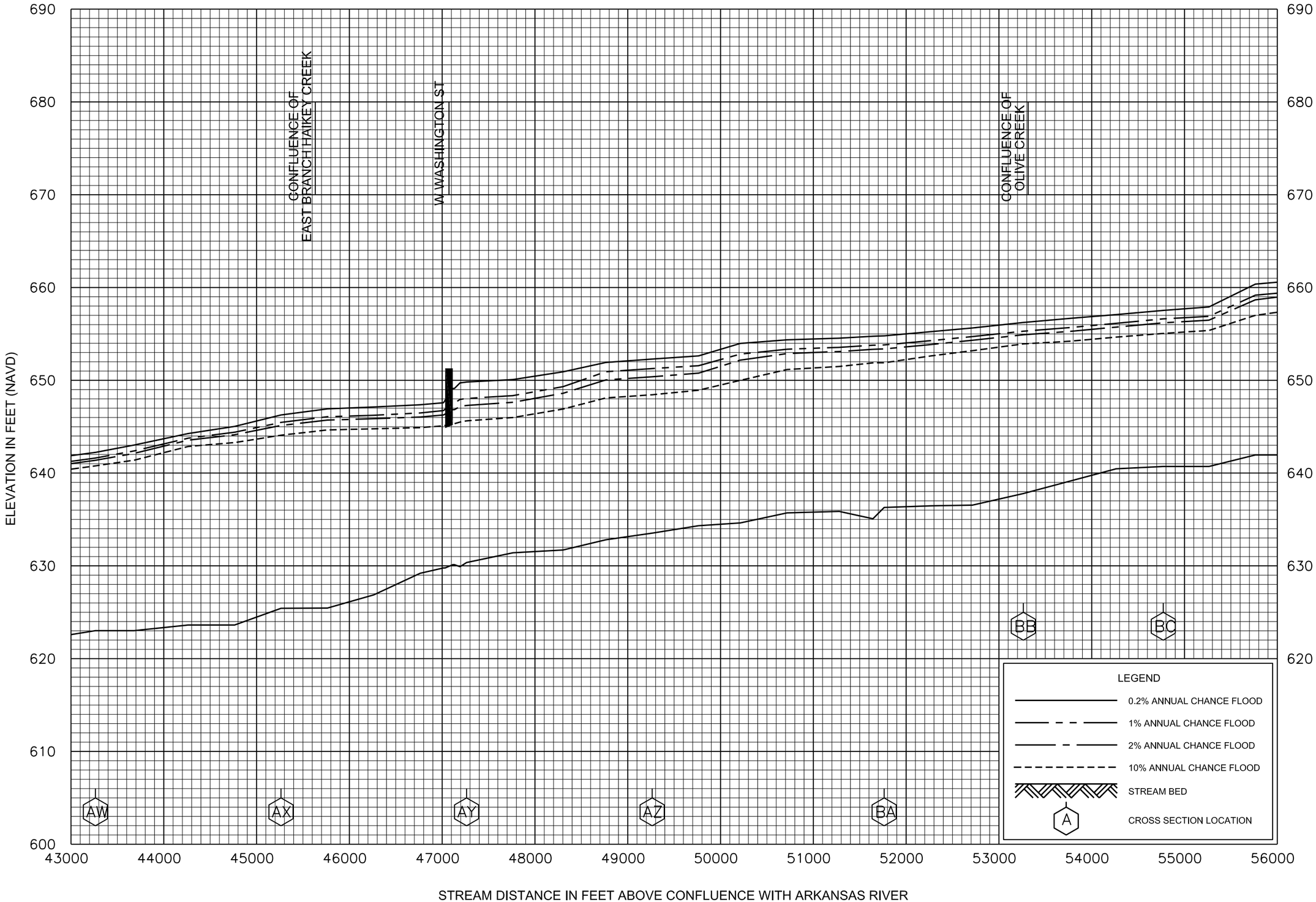

FLOOD PROFILES

HAIKEY CREEK

FEDERAL EMERGENCY MANAGEMENT AGENCY

TULSA COUNTY, OK
AND INCORPORATED AREAS

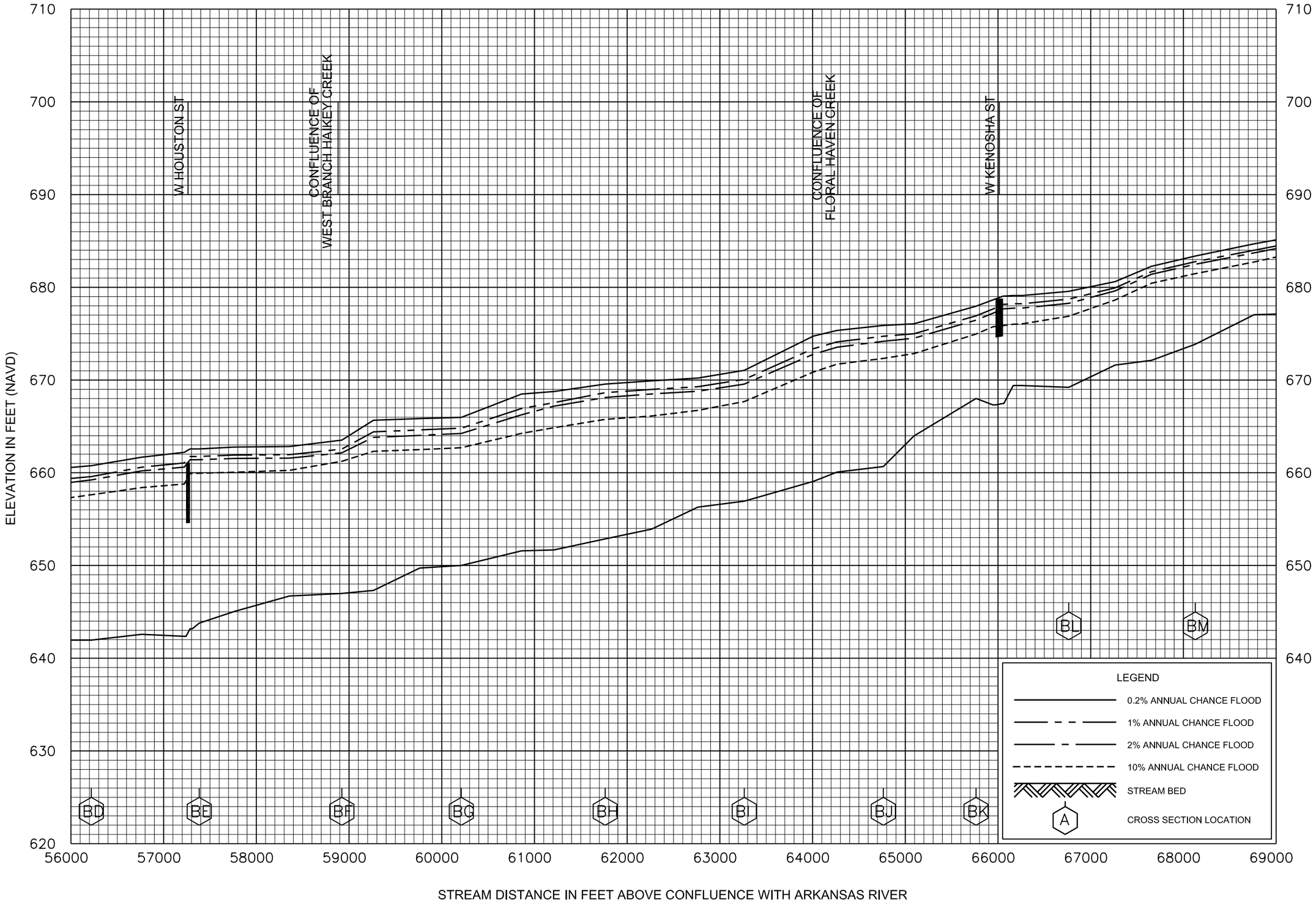

FLOOD PROFILES

HAIKEY CREEK

FEDERAL EMERGENCY MANAGEMENT AGENCY

TULSA COUNTY, OK
AND INCORPORATED AREAS

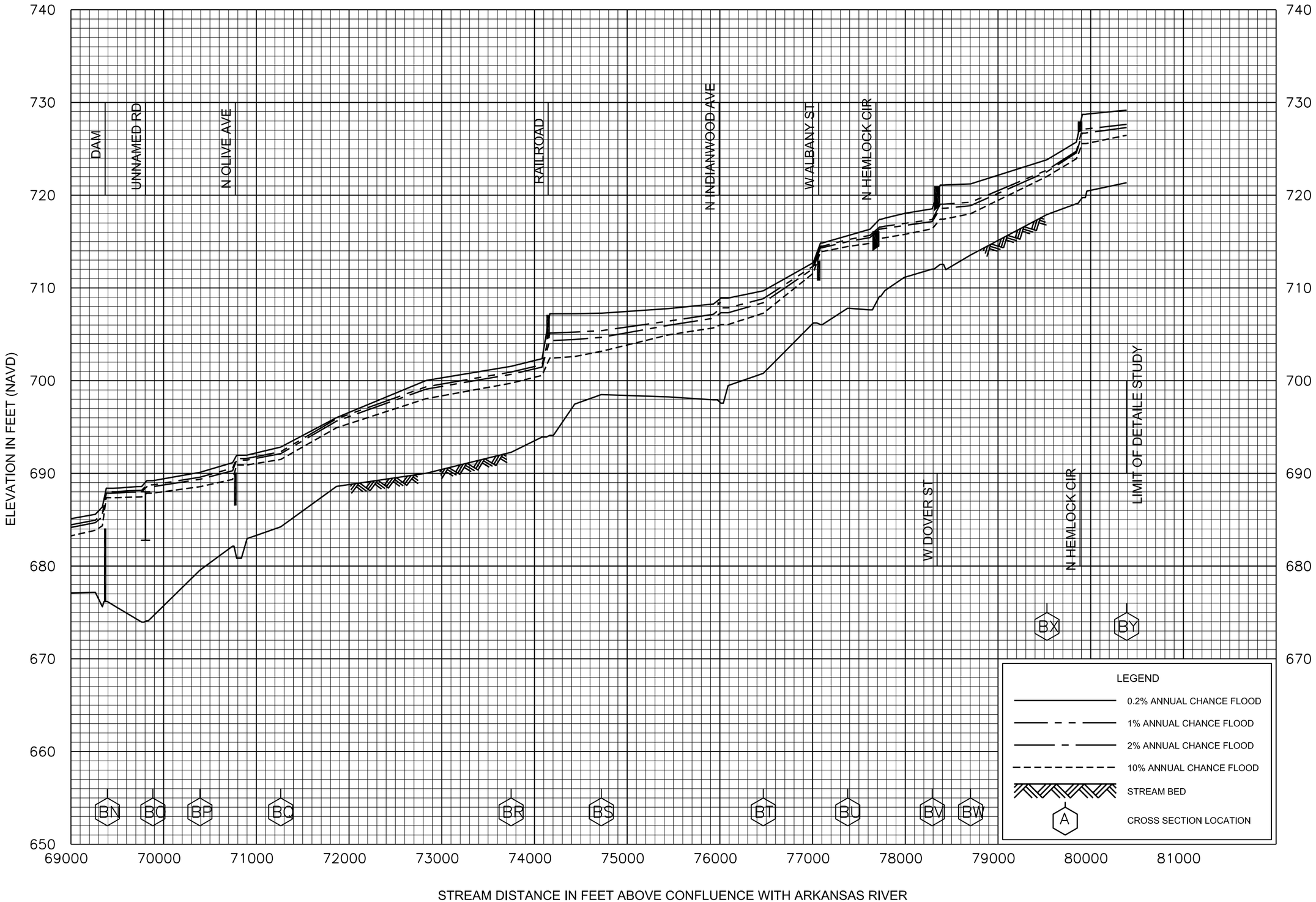

FLOOD PROFILES

HAIKEY CREEK

FEDERAL EMERGENCY MANAGEMENT AGENCY

TULSA COUNTY, OK

AND INCORPORATED AREAS

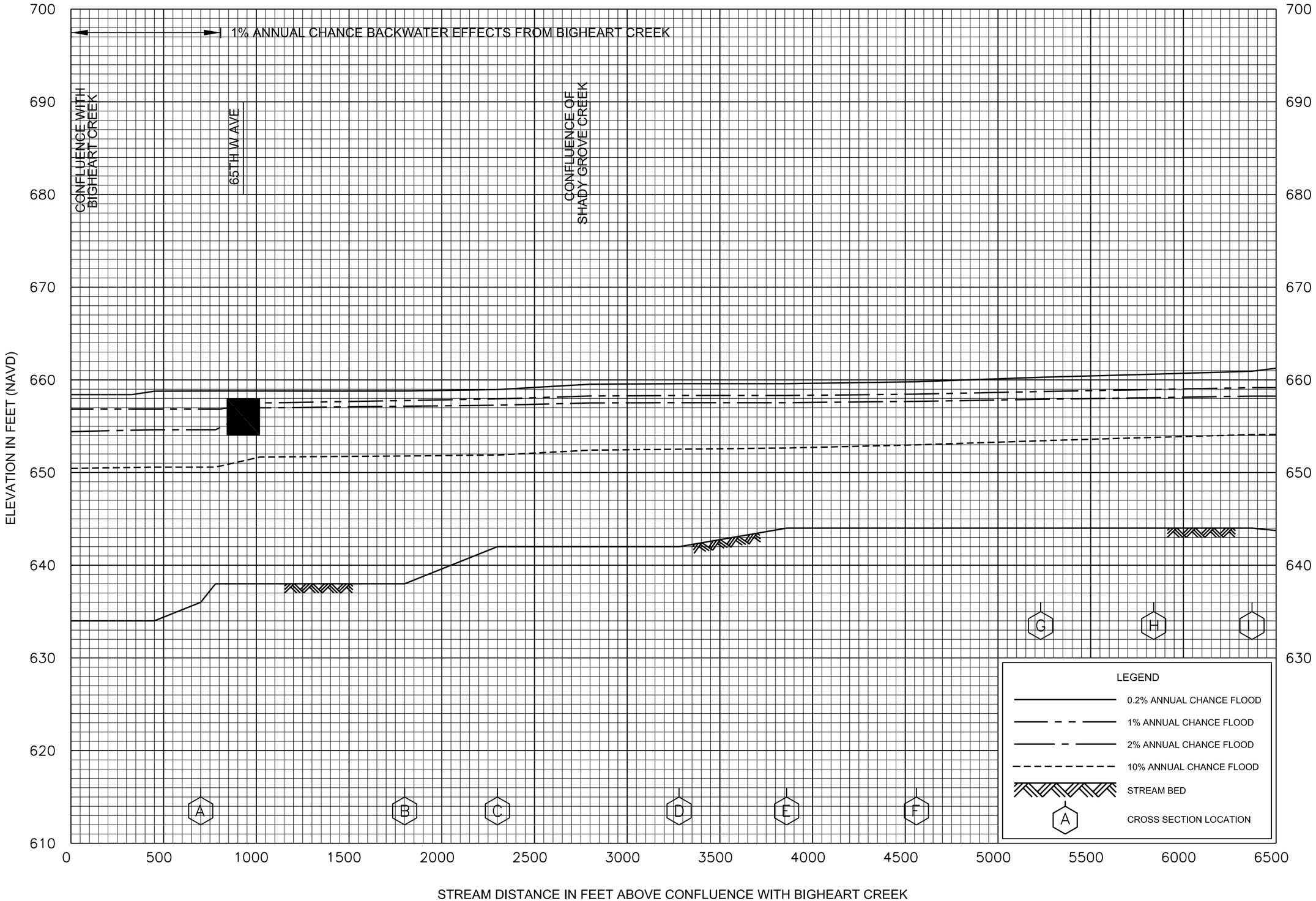

FLOOD PROFILES

HARLOW CREEK

FEDERAL EMERGENCY MANAGEMENT AGENCY

TULSA COUNTY, OK
AND INCORPORATED AREAS

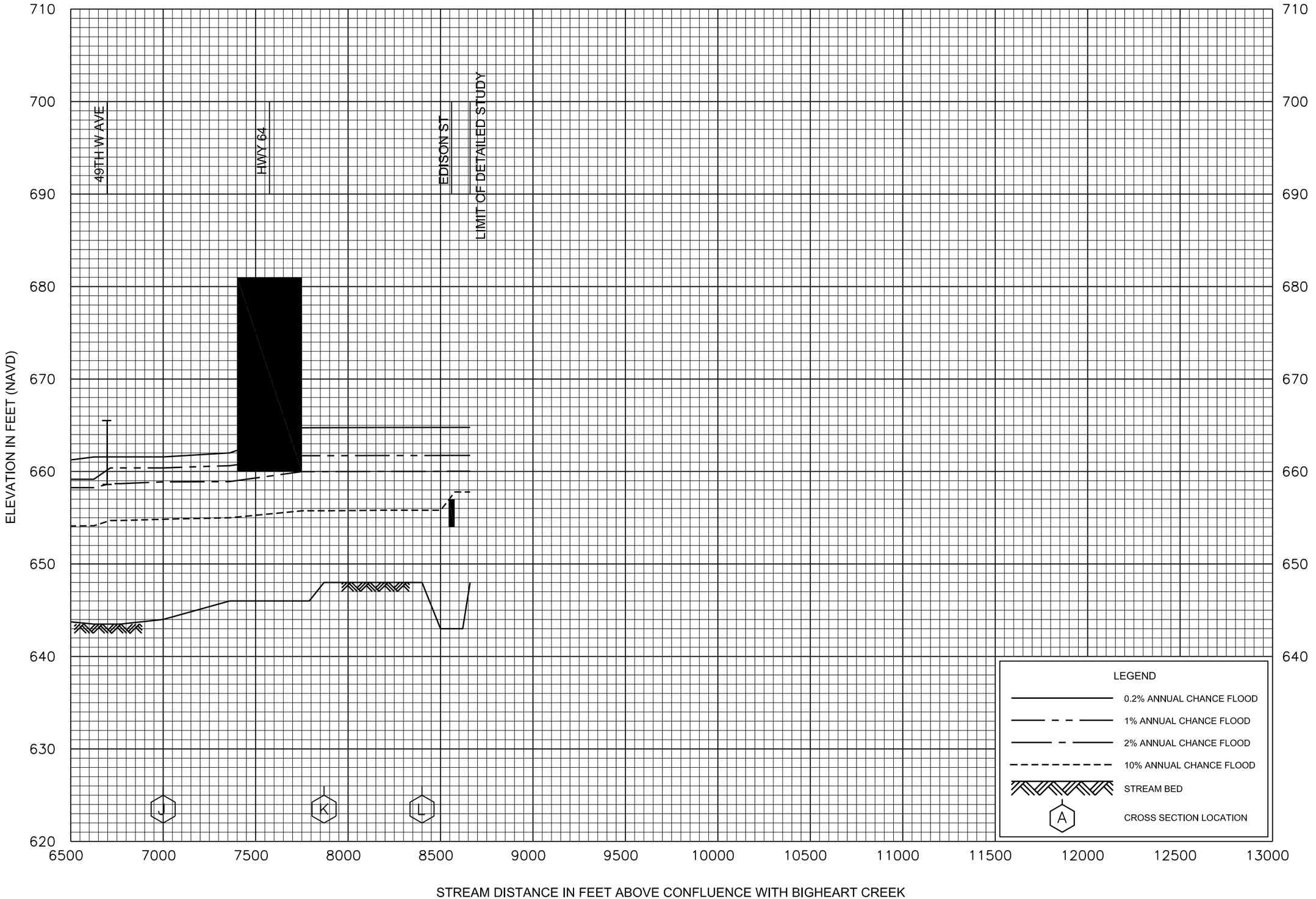

FLOOD PROFILES

HARLOW CREEK

FEDERAL EMERGENCY MANAGEMENT AGENCY

TULSA COUNTY, OK
AND INCORPORATED AREAS

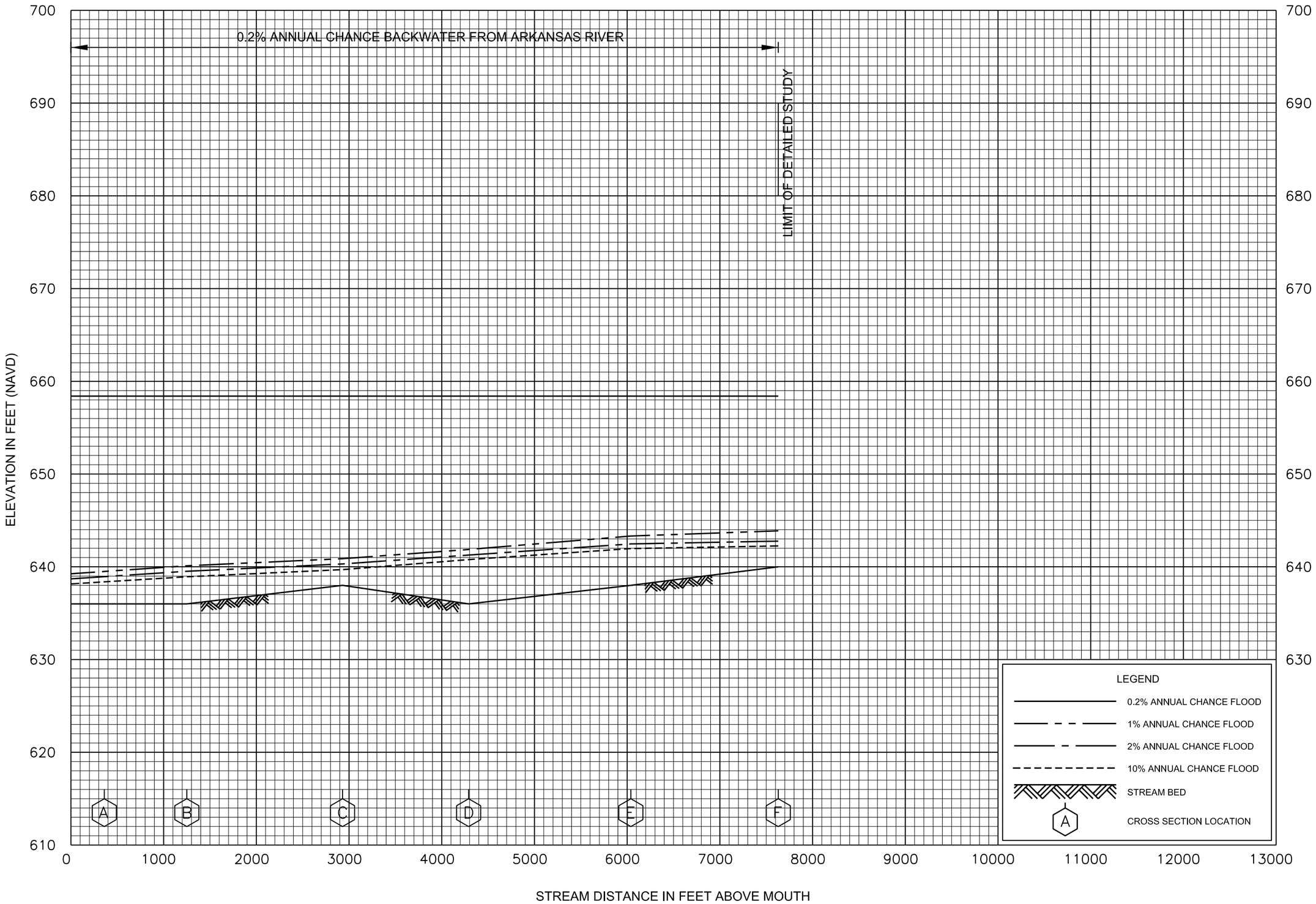

FLOOD PROFILES

HARLOW CREEK OVERFLOW

FEDERAL EMERGENCY MANAGEMENT AGENCY

TULSA COUNTY, NC

AND INCORPORATED AREAS

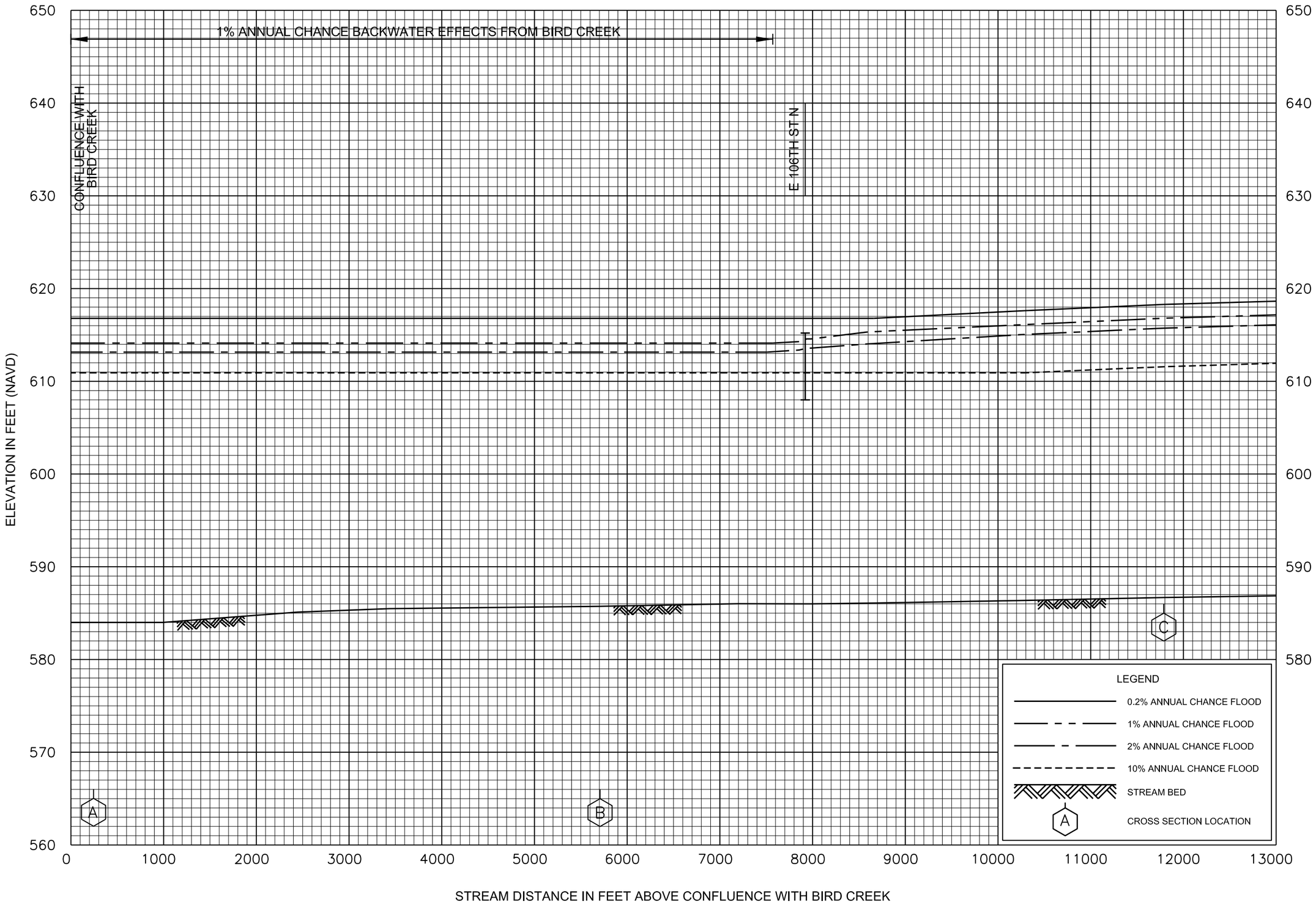

FLOOD PROFILES

HOMINY CREEK

FEDERAL EMERGENCY MANAGEMENT AGENCY

TULSA COUNTY, OK

AND INCORPORATED AREAS

165P

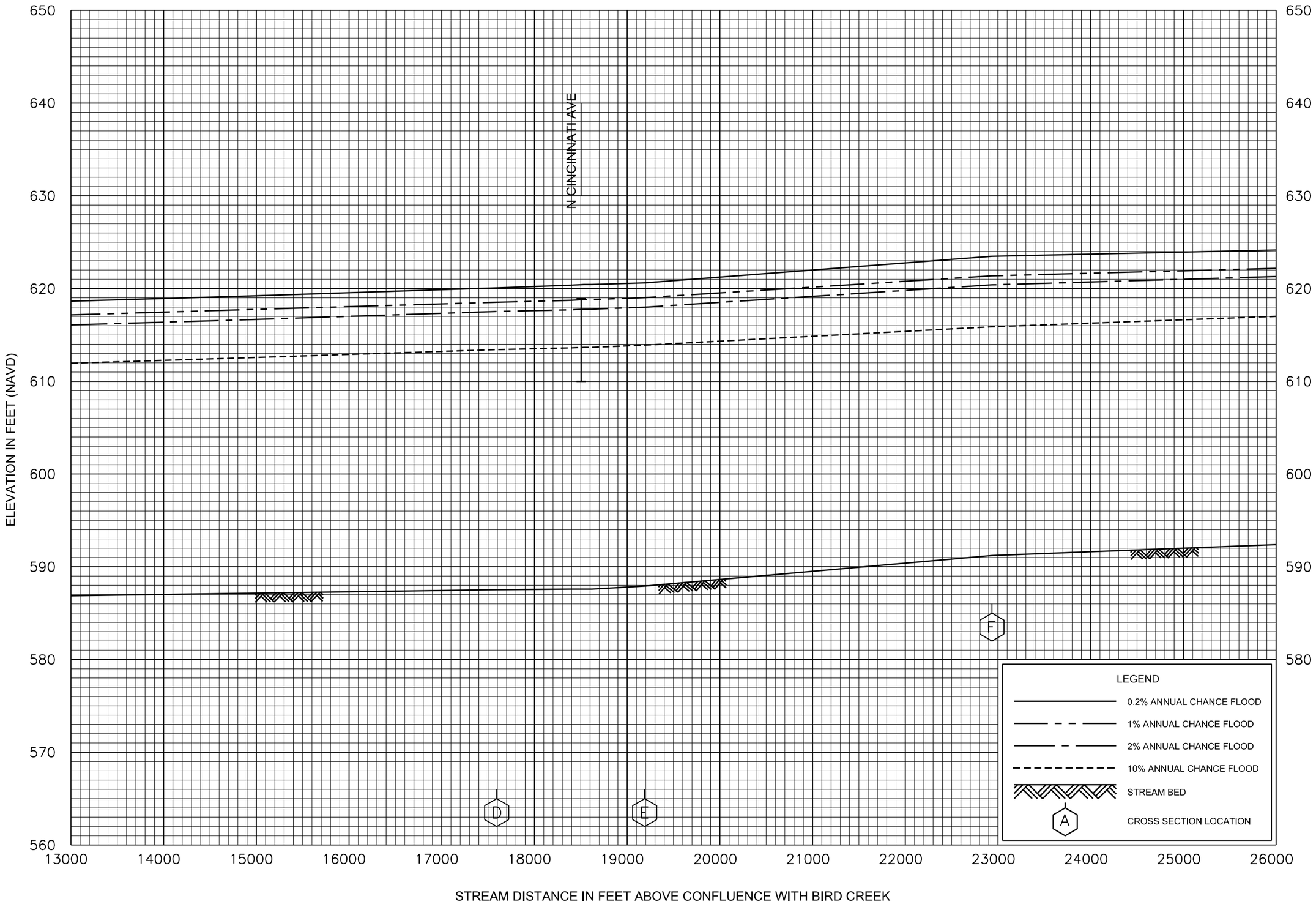

FLOOD PROFILES

HOMINY CREEK

FEDERAL EMERGENCY MANAGEMENT AGENCY

TULSA COUNTY, OK

AND INCORPORATED AREAS

166P



FLOOD PROFILES

HOMINY CREEK

FEDERAL EMERGENCY MANAGEMENT AGENCY

TULSA COUNTY, OK
AND INCORPORATED AREAS

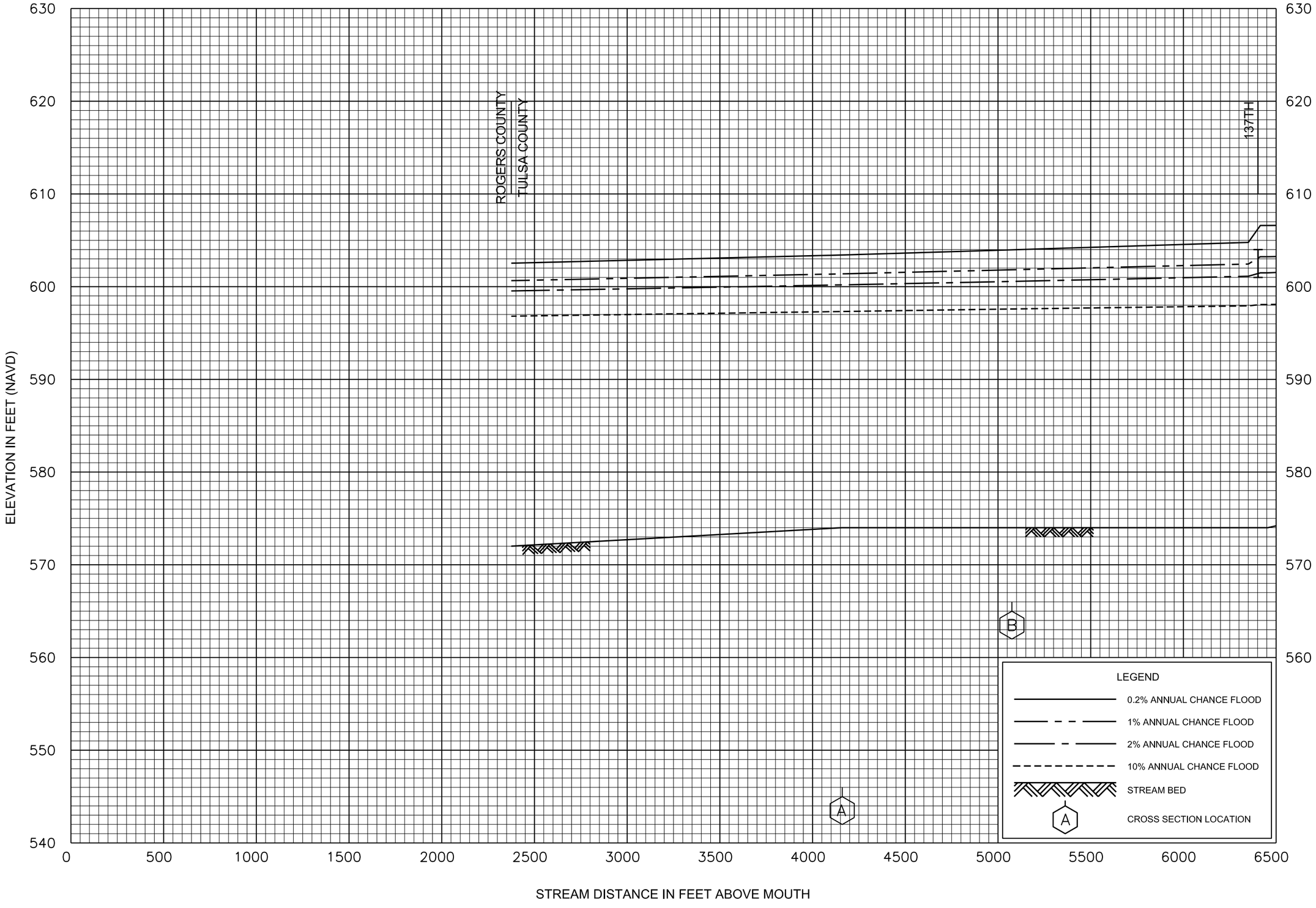

FLOOD PROFILES

HORSEPEN CREEK

FEDERAL EMERGENCY MANAGEMENT AGENCY

TULSA COUNTY, OK

AND INCORPORATED AREAS

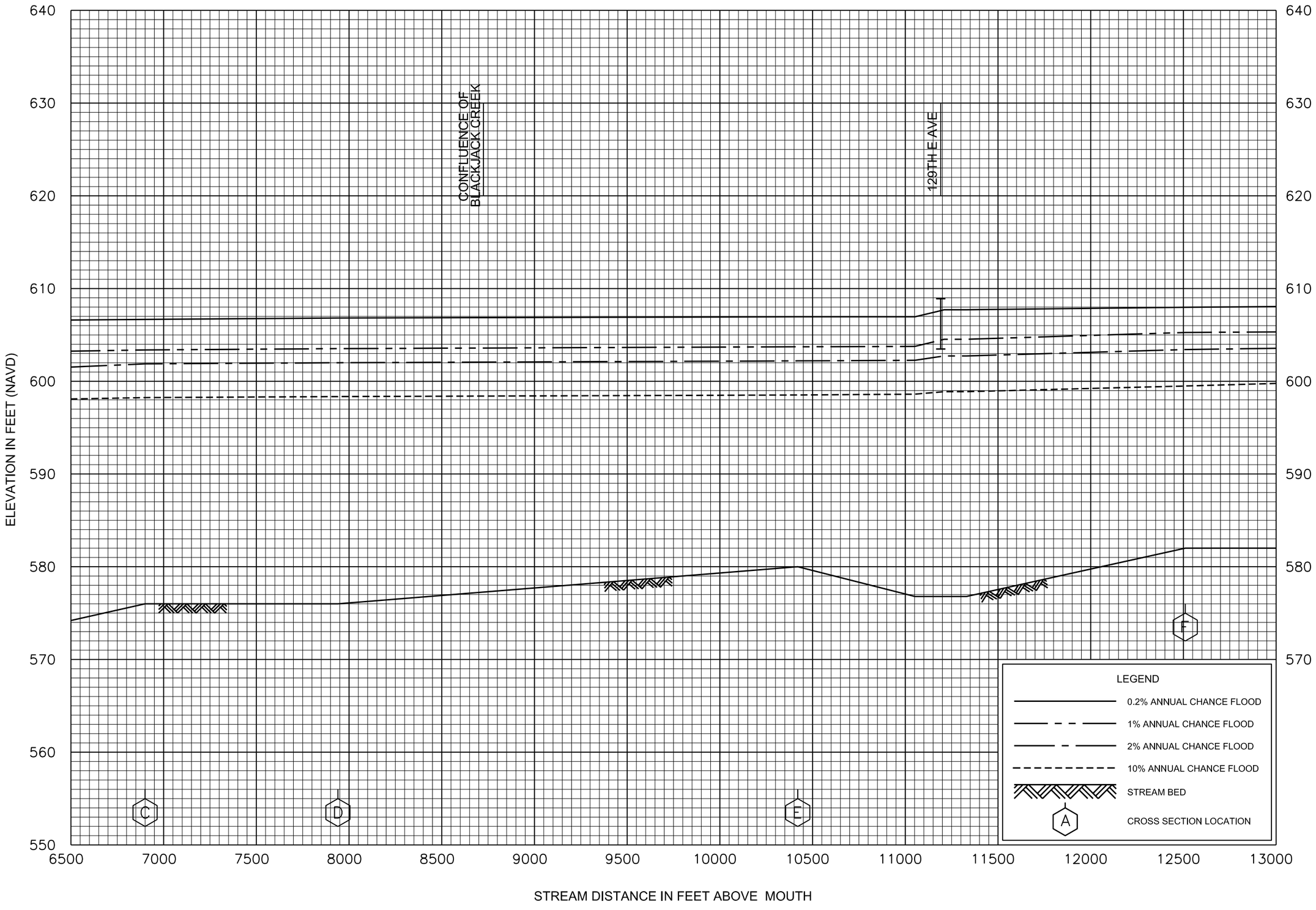

FLOOD PROFILES

HORSEPEN CREEK

FEDERAL EMERGENCY MANAGEMENT AGENCY

TULSA COUNTY, OK

AND INCORPORATED AREAS

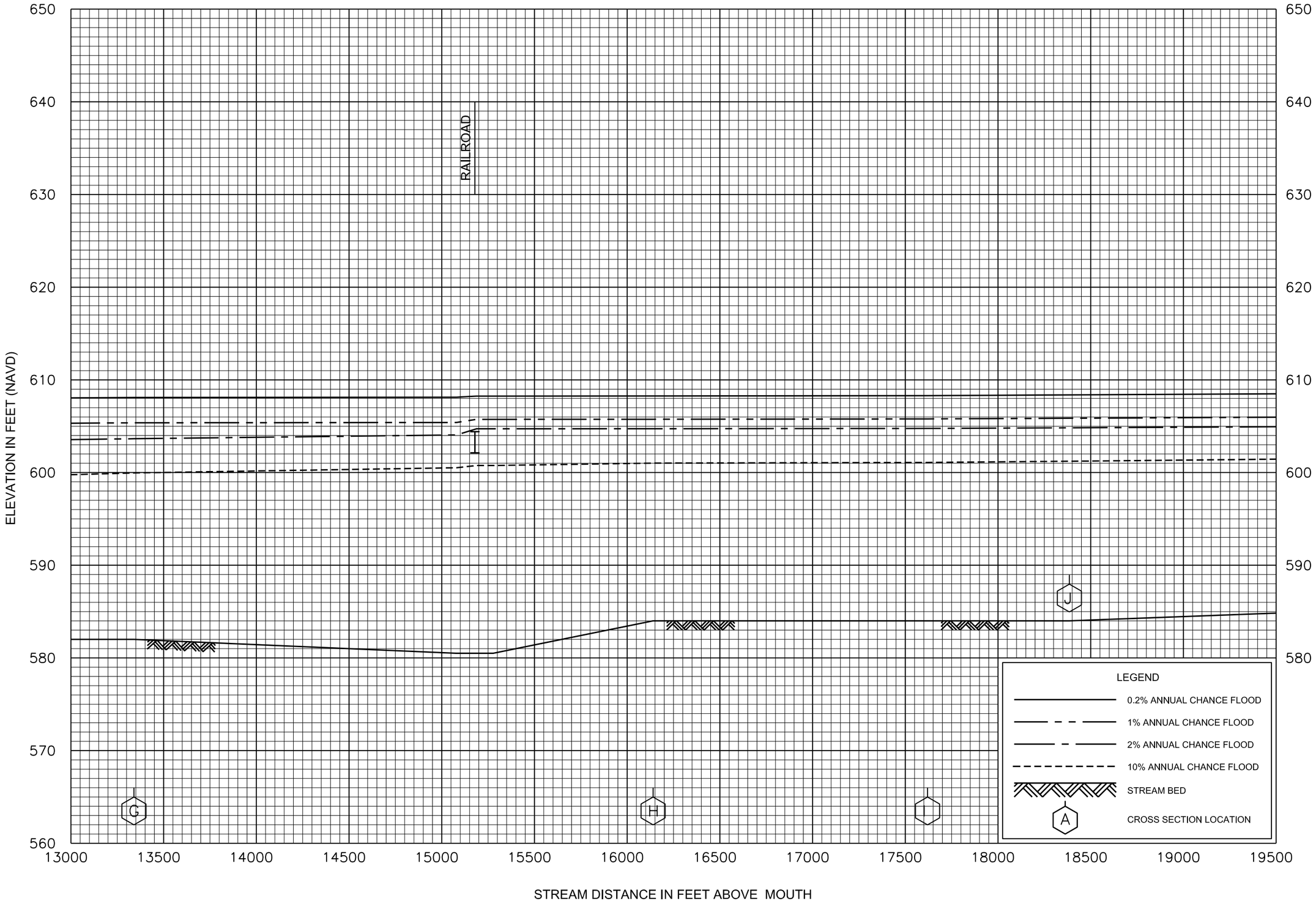

FLOOD PROFILES

HORSEPEN CREEK

FEDERAL EMERGENCY MANAGEMENT AGENCY

TULSA COUNTY, OK

AND INCORPORATED AREAS

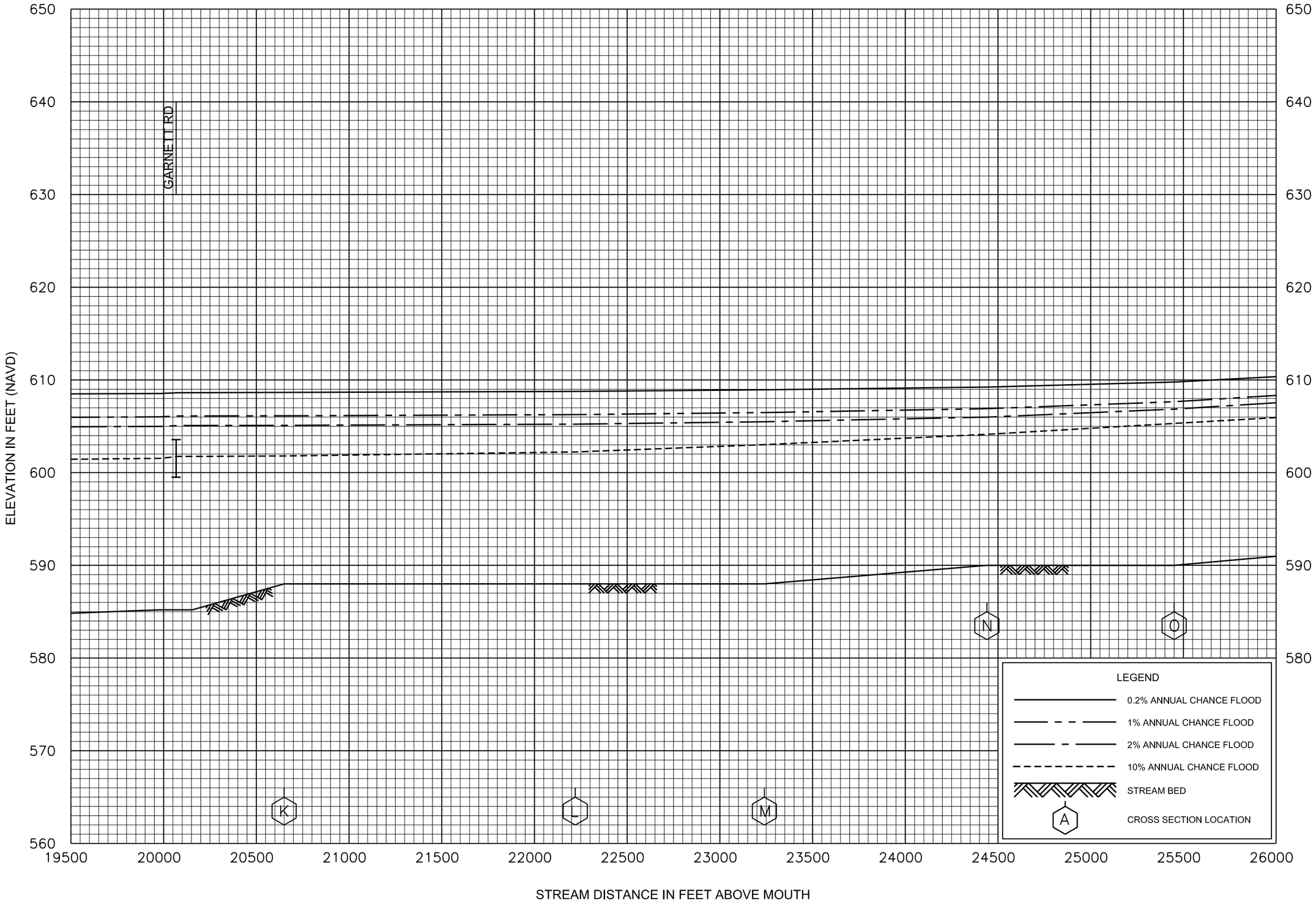

FLOOD PROFILES

HORSEPEN CREEK

FEDERAL EMERGENCY MANAGEMENT AGENCY

TULSA COUNTY, OK
AND INCORPORATED AREAS

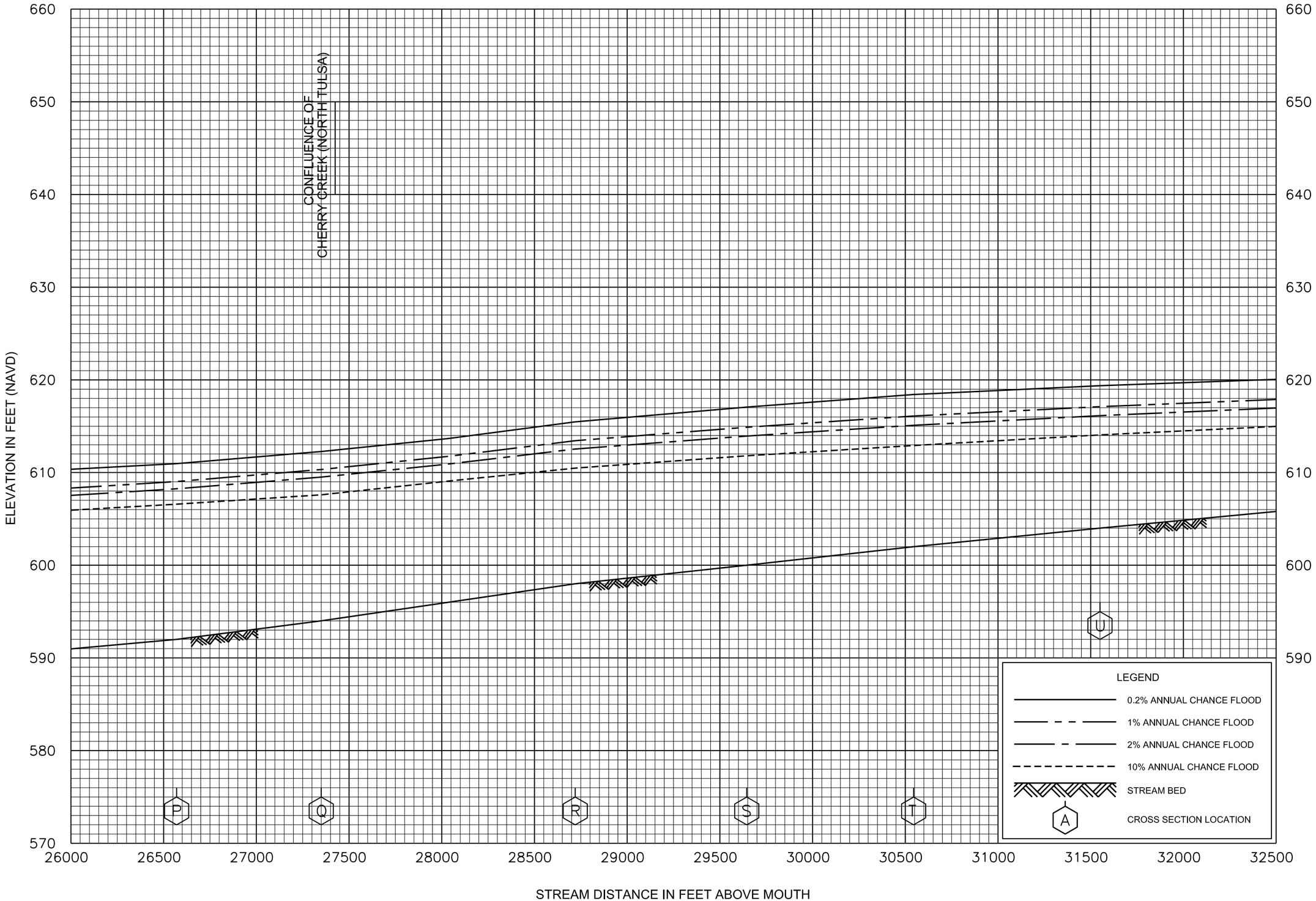

FLOOD PROFILES

HORSEPEN CREEK

FEDERAL EMERGENCY MANAGEMENT AGENCY

TULSA COUNTY, OK
AND INCORPORATED AREAS

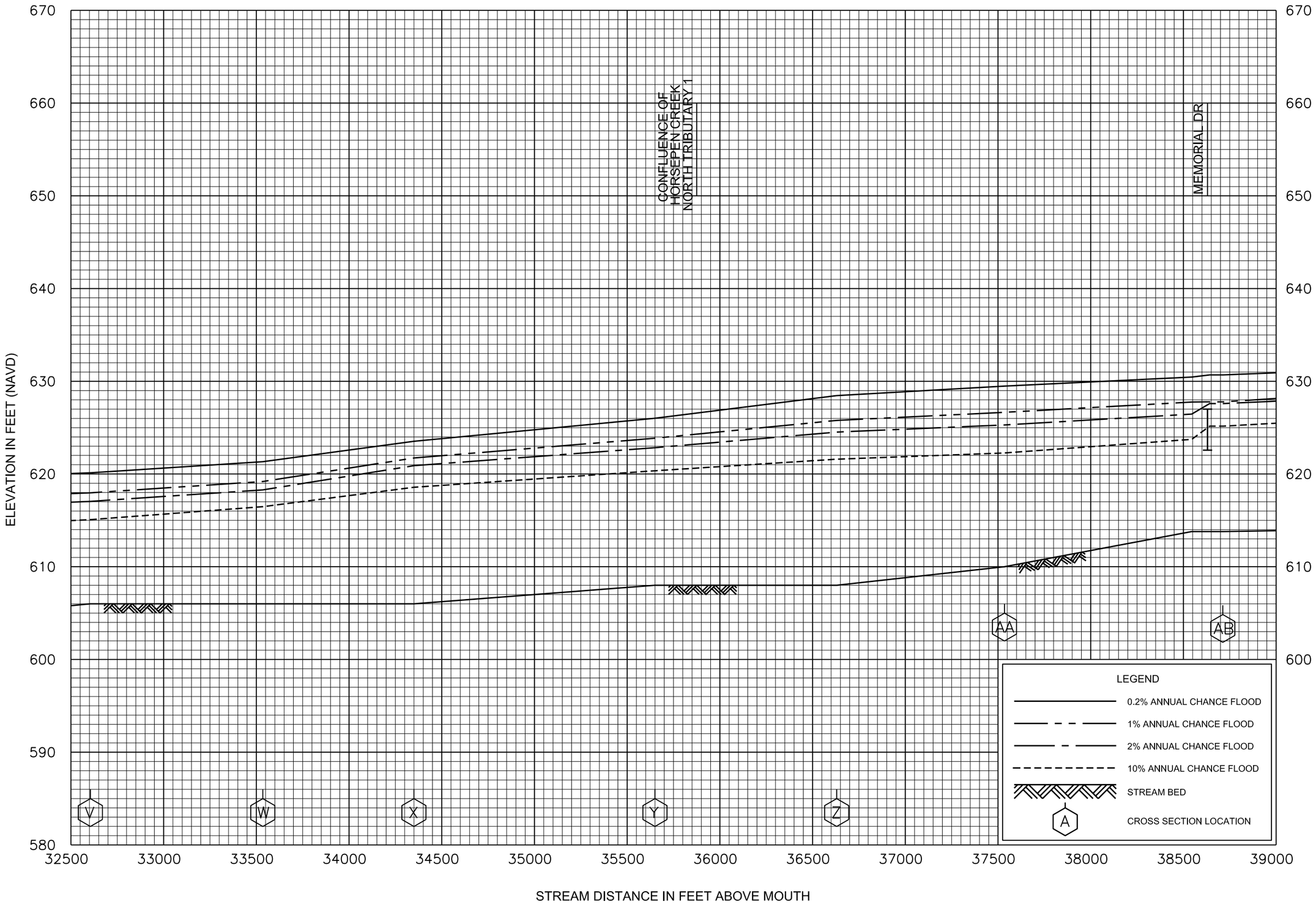

FLOOD PROFILES

HORSEPEN CREEK

FEDERAL EMERGENCY MANAGEMENT AGENCY

TULSA COUNTY, OK

AND INCORPORATED AREAS

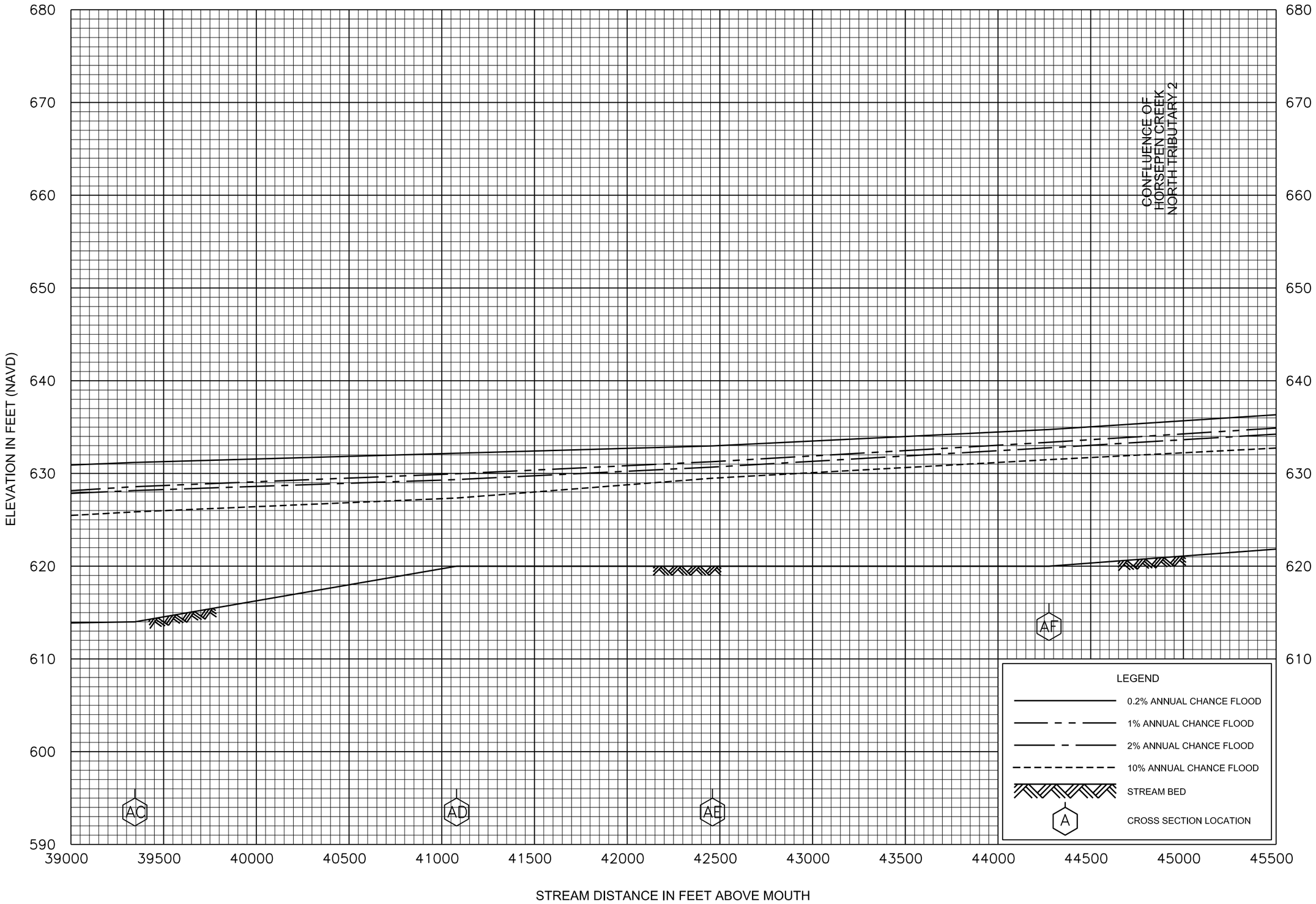

FLOOD PROFILES

HORSEPEN CREEK

FEDERAL EMERGENCY MANAGEMENT AGENCY

TULSA COUNTY, OK

AND INCORPORATED AREAS

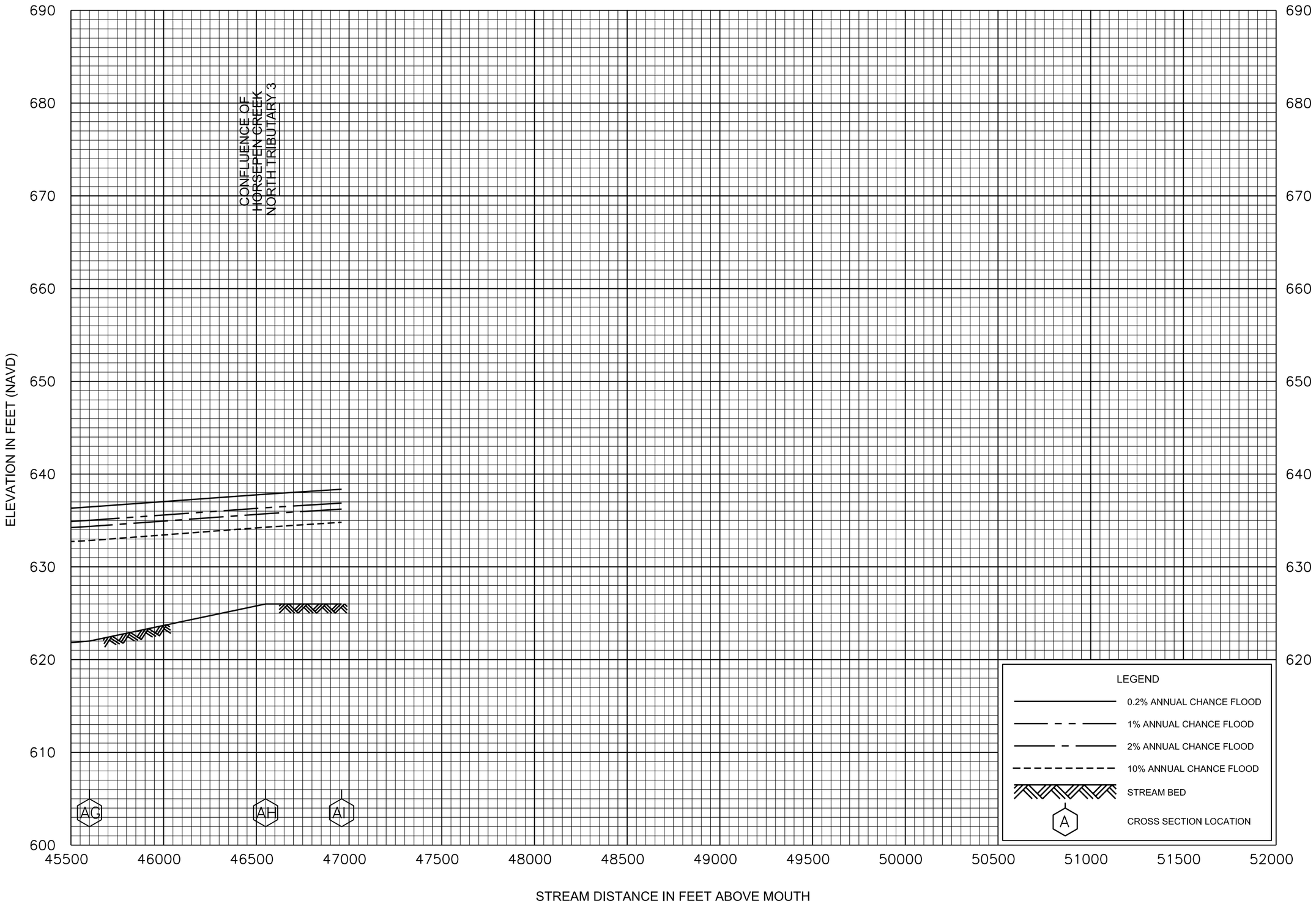

FLOOD PROFILES

HORSEPEN CREEK

FEDERAL EMERGENCY MANAGEMENT AGENCY

TULSA COUNTY, OK

AND INCORPORATED AREAS

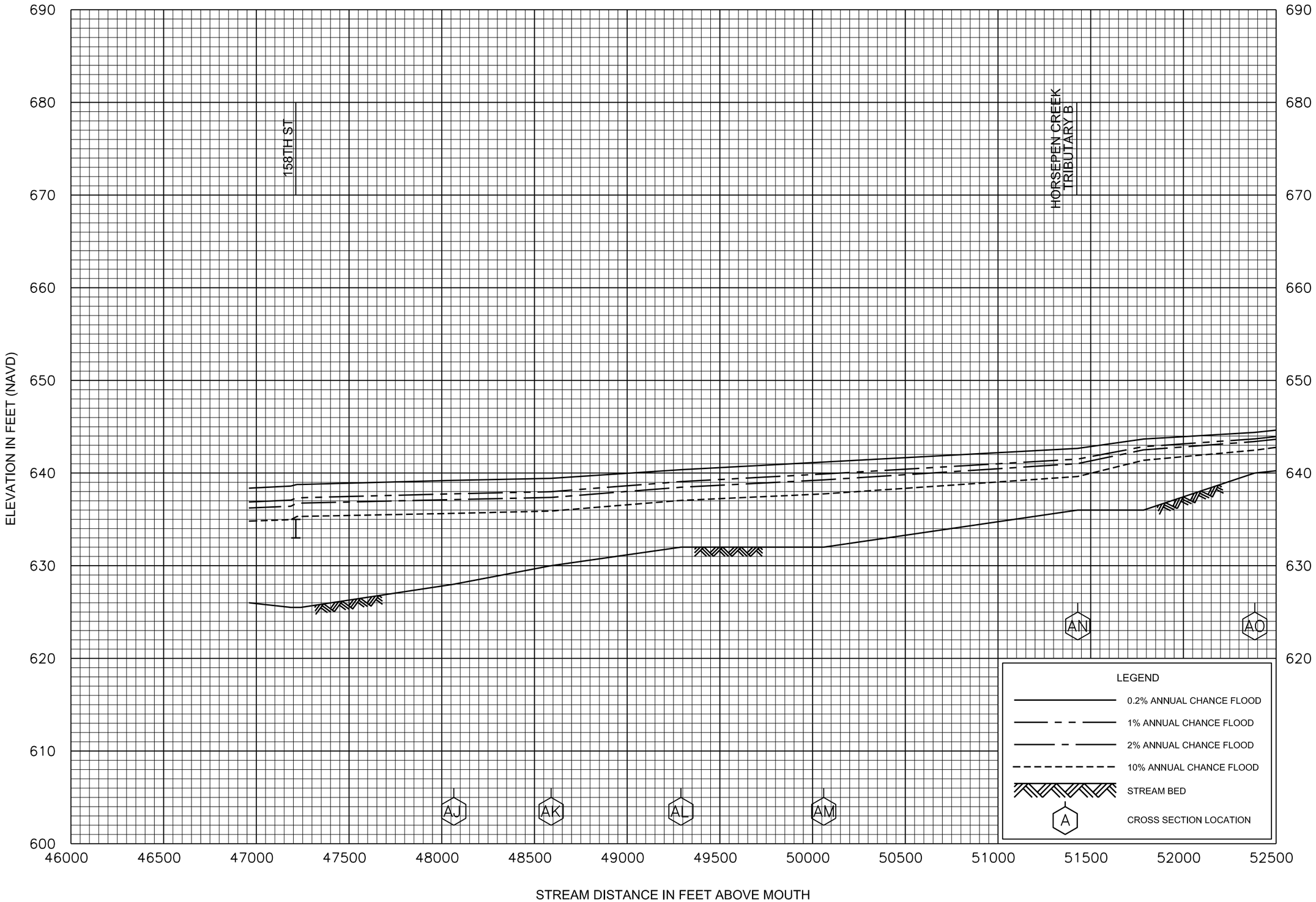

FLOOD PROFILES

HORSEPEN CREEK

FEDERAL EMERGENCY MANAGEMENT AGENCY

TULSA COUNTY, NC

AND INCORPORATED AREAS

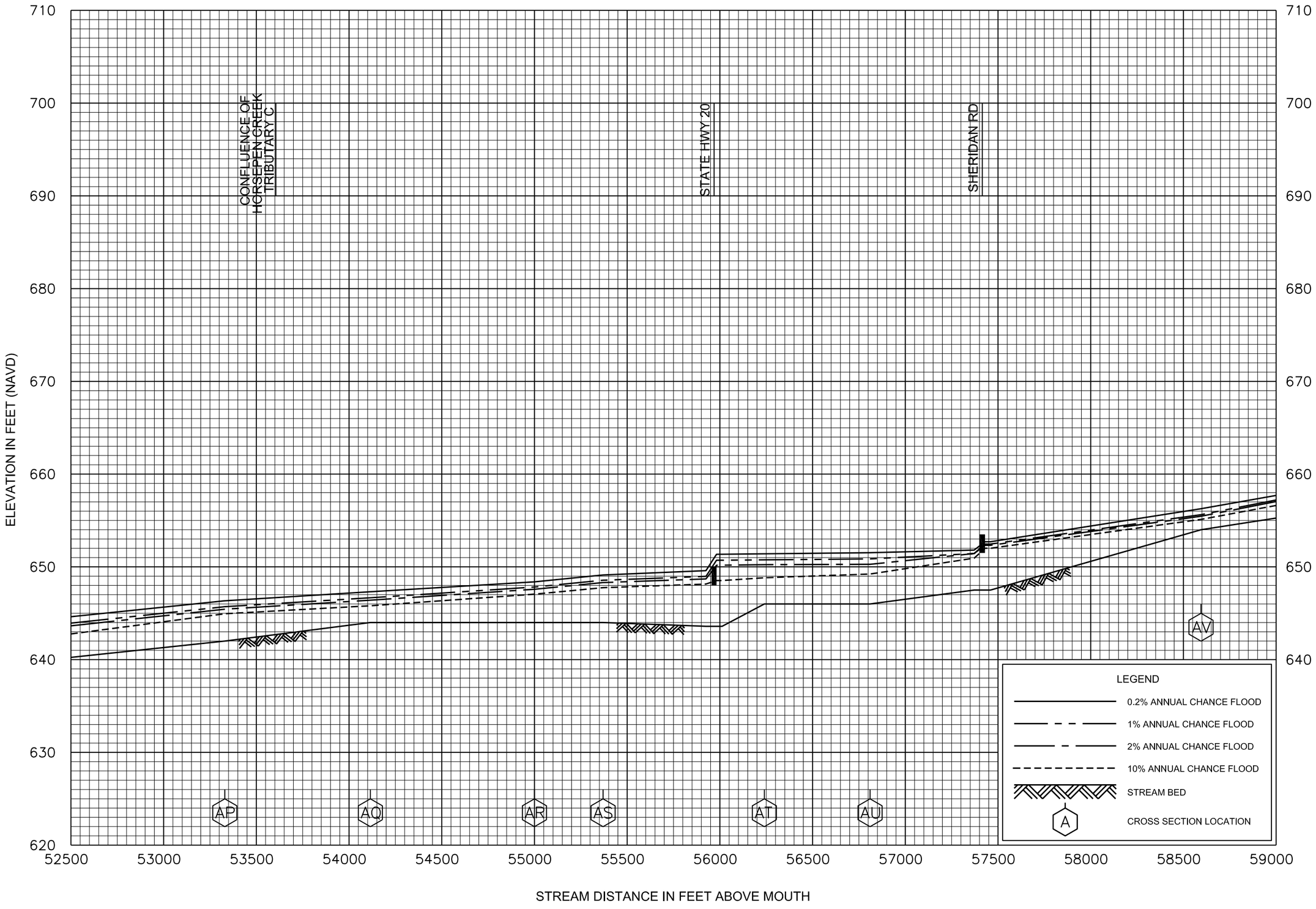

FLOOD PROFILES

HORSEPEN CREEK

FEDERAL EMERGENCY MANAGEMENT AGENCY

TULSA COUNTY, NC

AND INCORPORATED AREAS

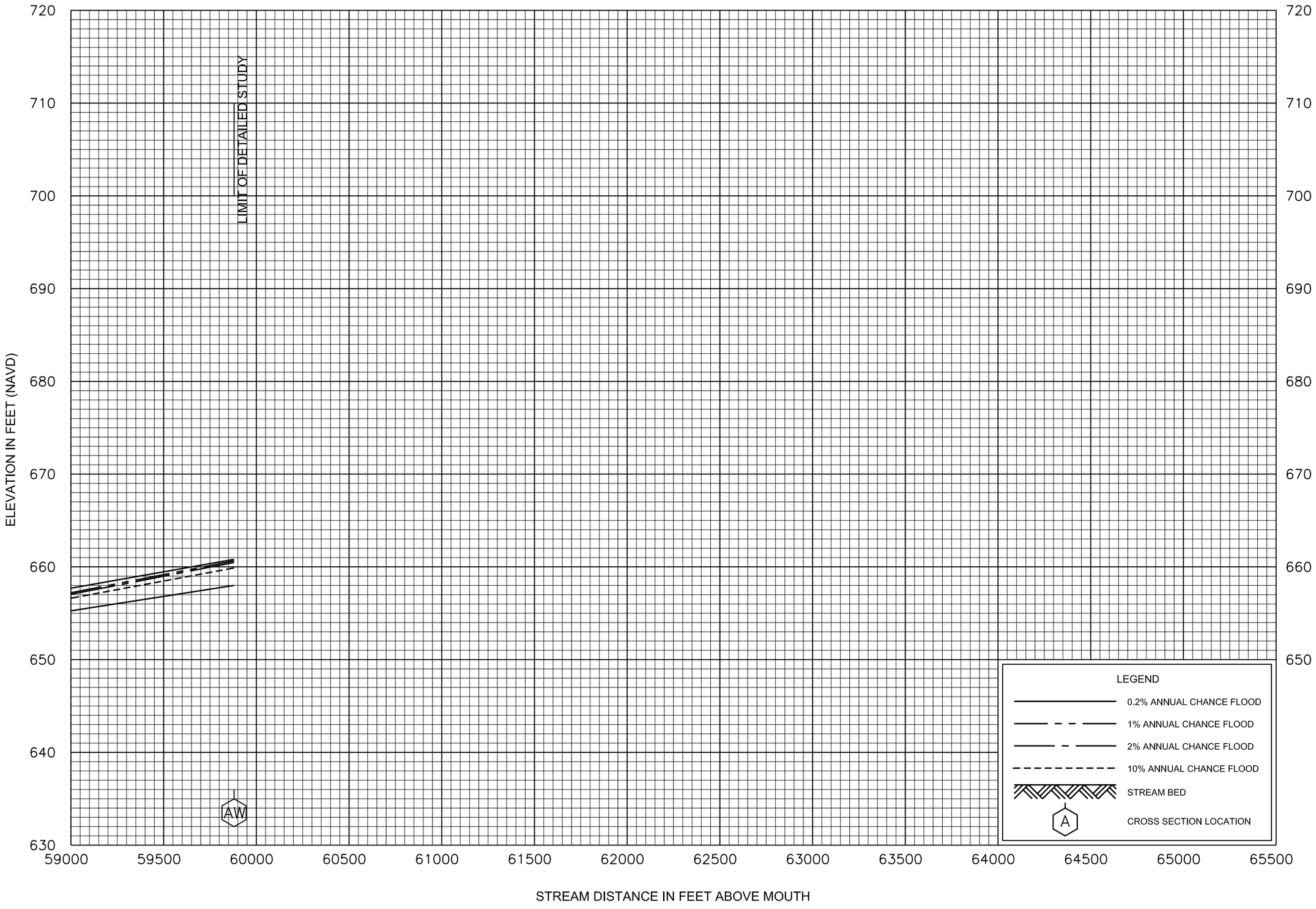

FLOOD PROFILES

HORSEPEN CREEK

FEDERAL EMERGENCY MANAGEMENT AGENCY

TULSA COUNTY, NC

AND INCORPORATED AREAS

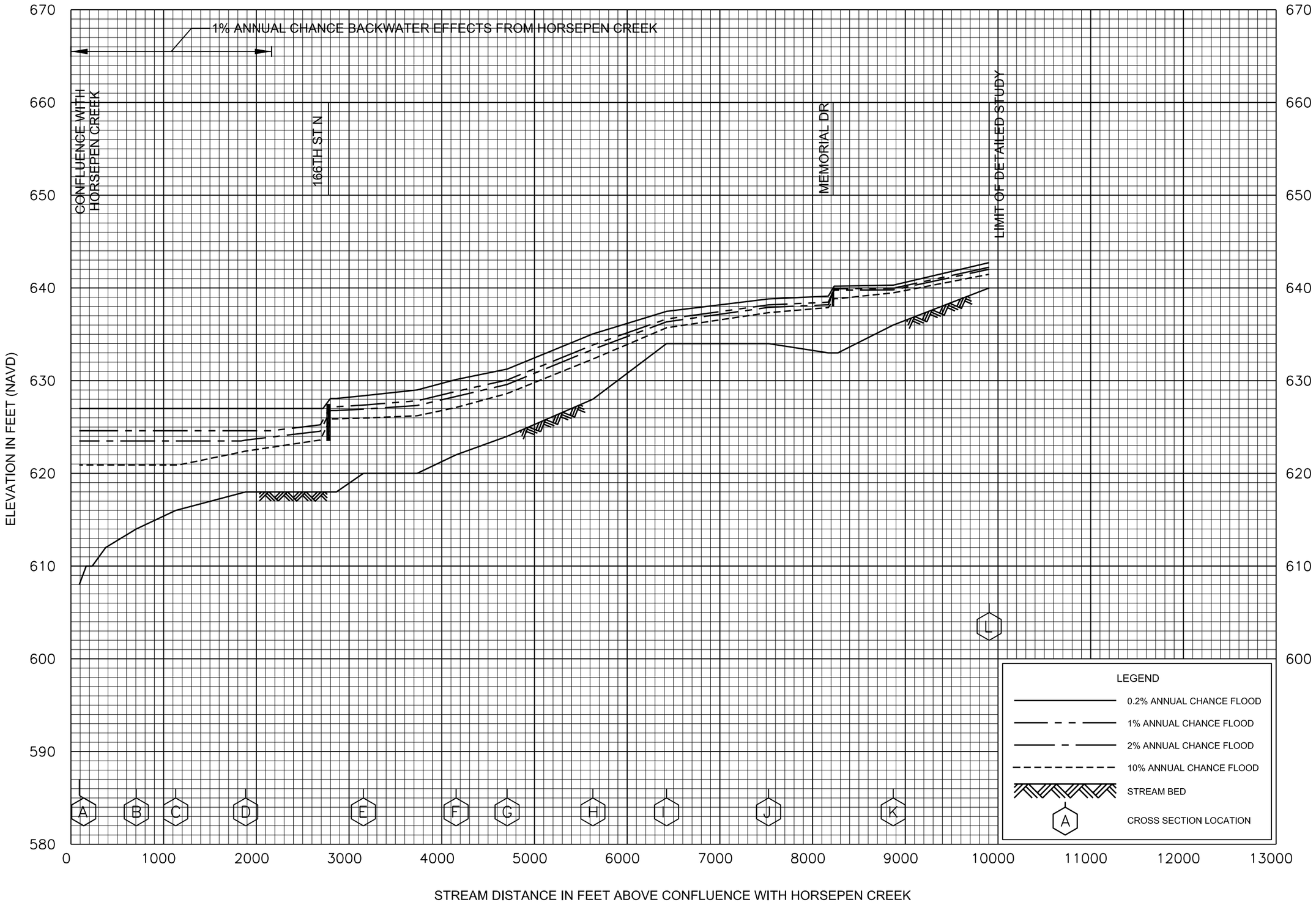

FLOOD PROFILES

HORSEPEN CREEK NORTH TRIBUTARY 1

FEDERAL EMERGENCY MANAGEMENT AGENCY

TULSA COUNTY, OK
AND INCORPORATED AREAS

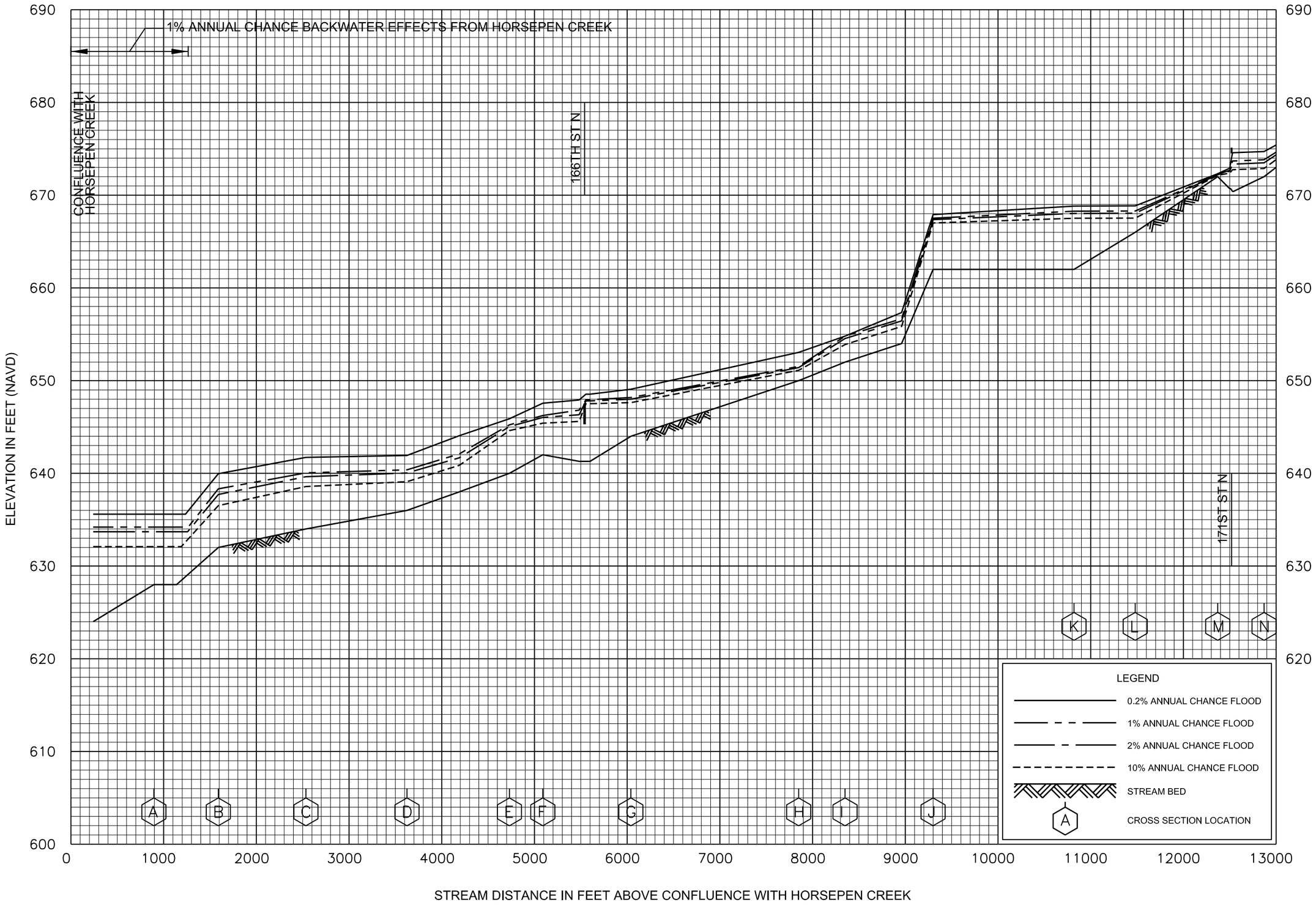

FLOOD PROFILES

HORSEPEN CREEK NORTH TRIBUTARY 2

FEDERAL EMERGENCY MANAGEMENT AGENCY

TULSA COUNTY, OK

AND INCORPORATED AREAS

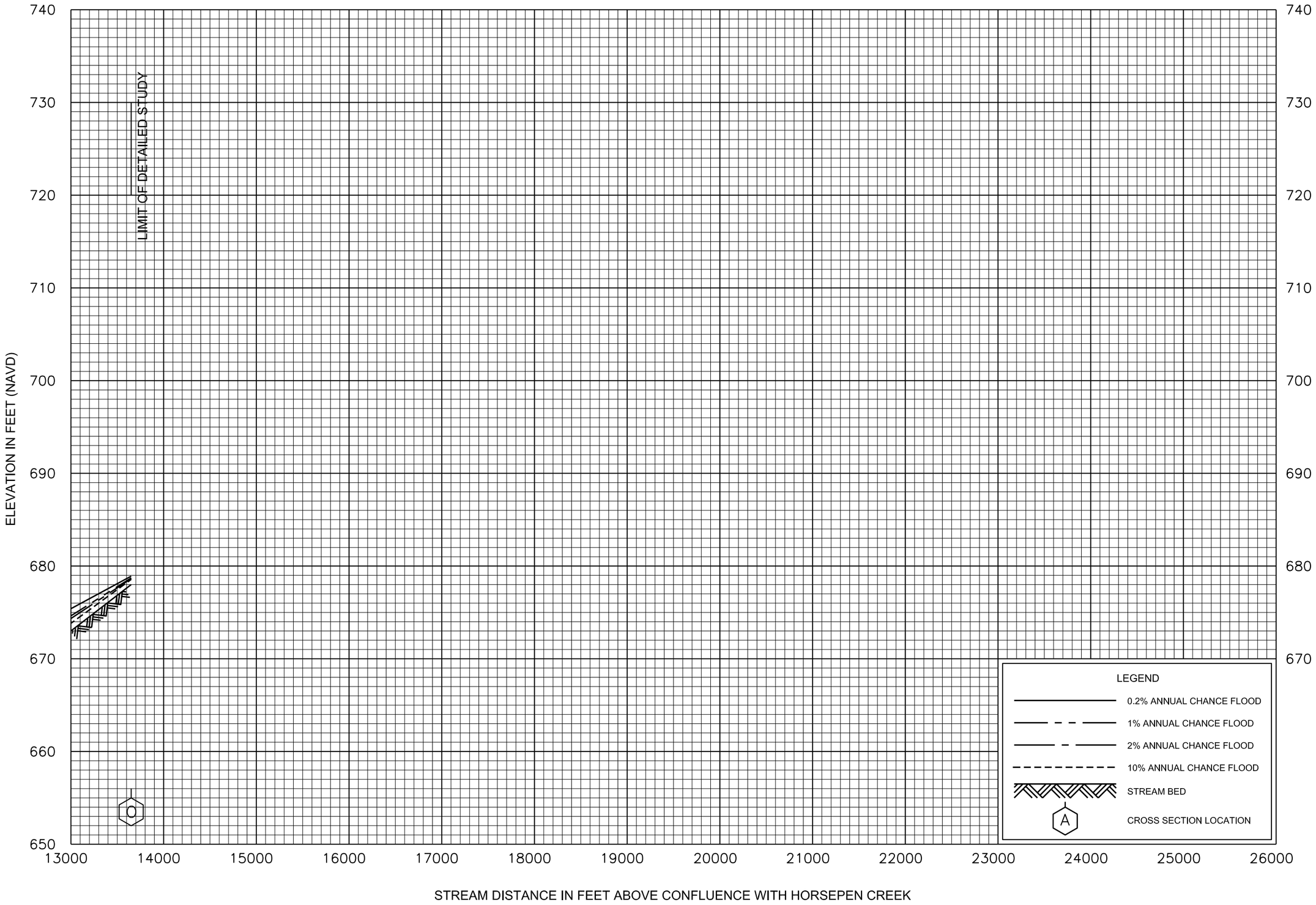

FLOOD PROFILES

HORSEPEN CREEK NORTH TRIBUTARY 2

FEDERAL EMERGENCY MANAGEMENT AGENCY

TULSA COUNTY, OK

AND INCORPORATED AREAS

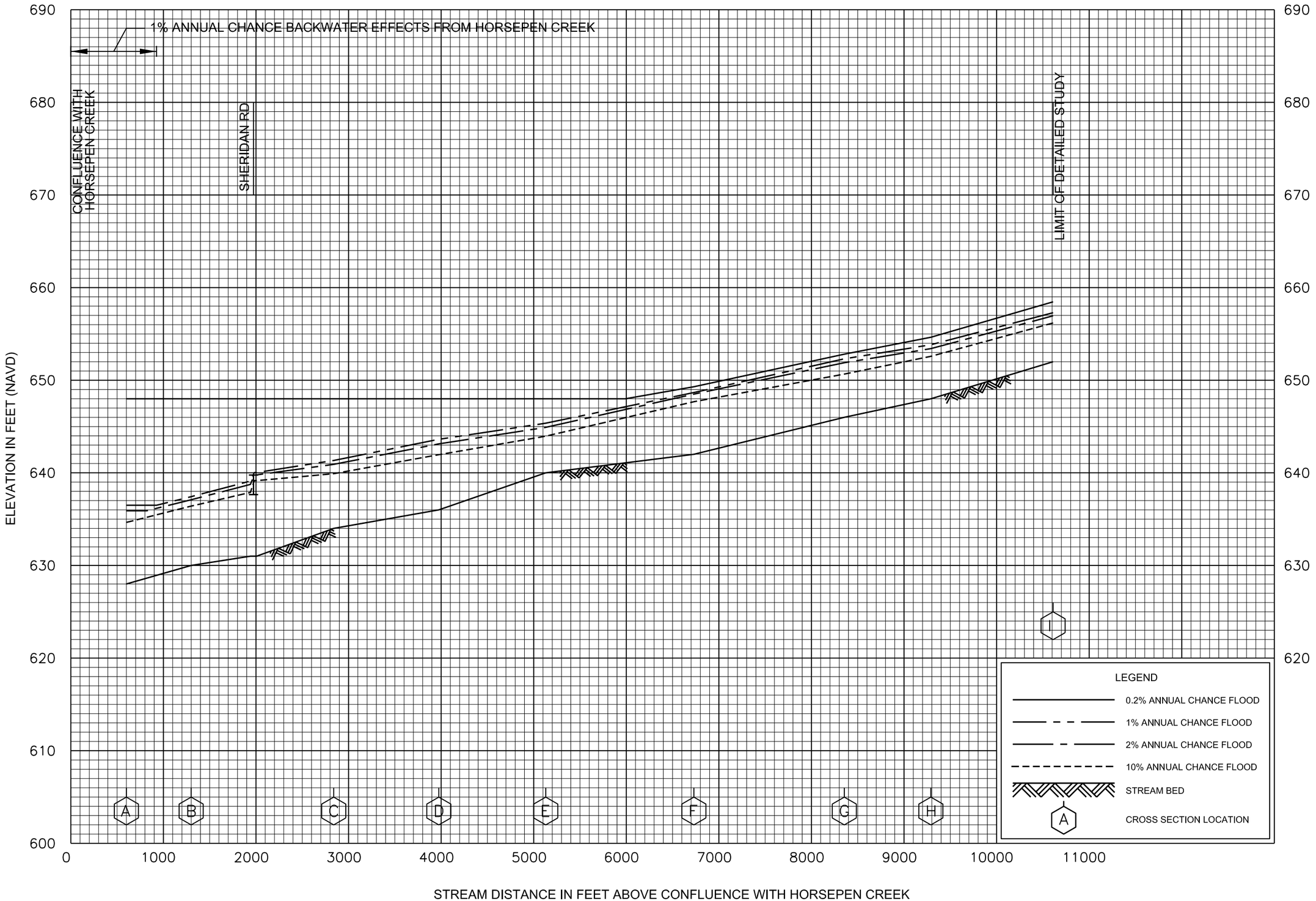

FLOOD PROFILES

HORSEPEN CREEK NORTH TRIBUTARY 3

FEDERAL EMERGENCY MANAGEMENT AGENCY

TULSA COUNTY, OK
AND INCORPORATED AREAS

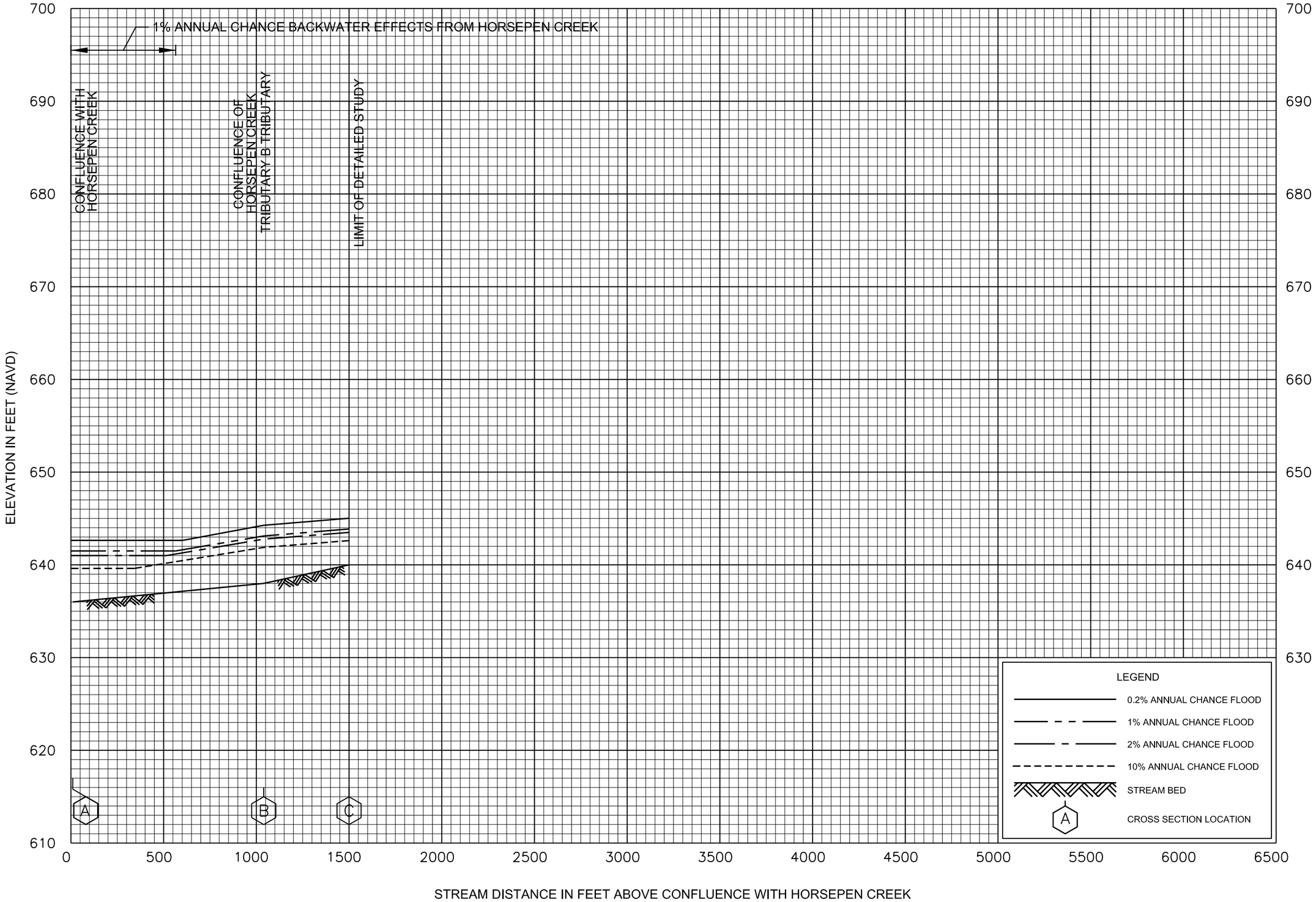

FLOOD PROFILES

HORSEPEN CREEK TRIBUTARY B

FEDERAL EMERGENCY MANAGEMENT AGENCY

TULSA COUNTY, OK
AND INCORPORATED AREAS

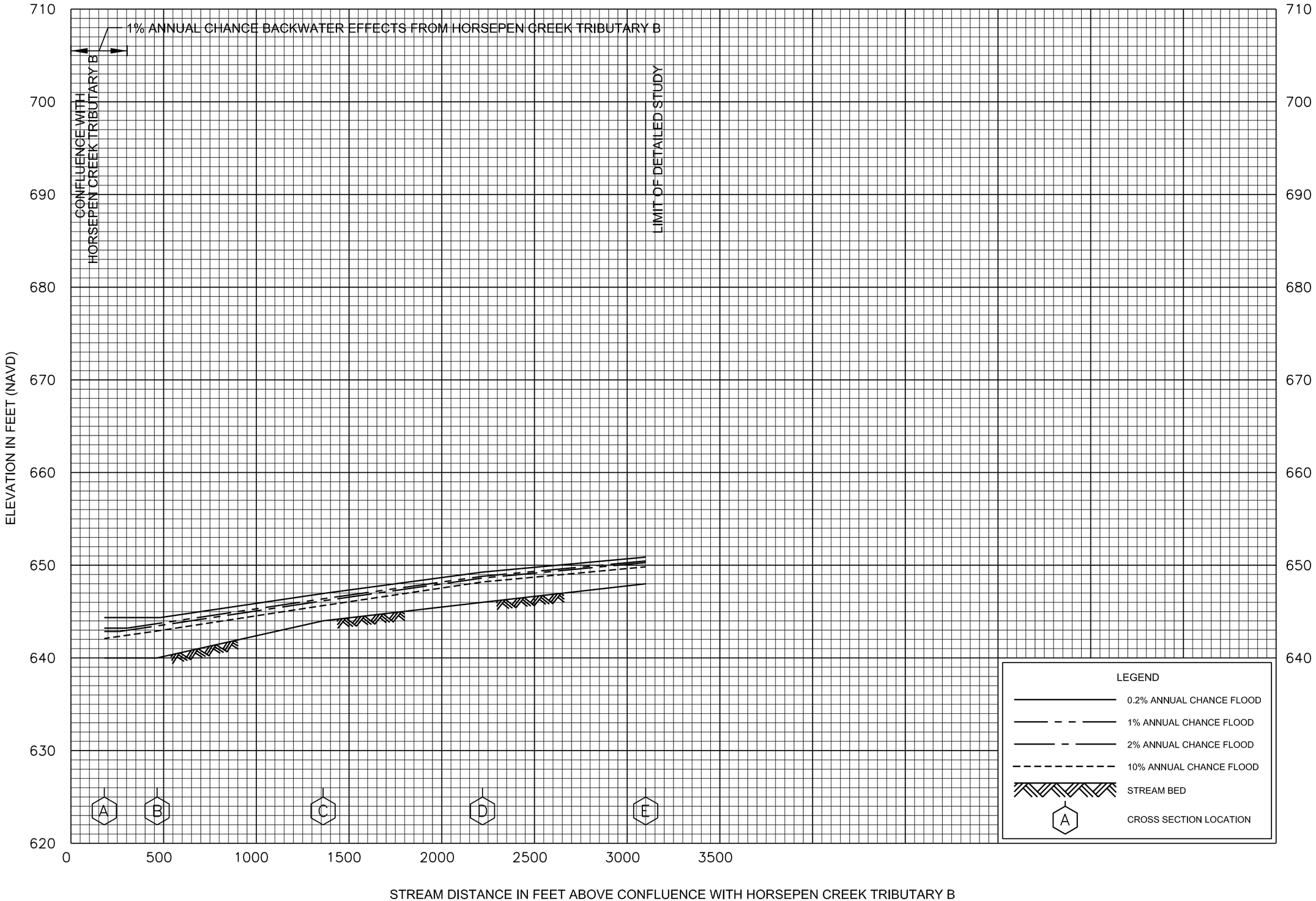

FLOOD PROFILES

HORSEPEN CREEK TRIBUTARY B TRIBUTARY

FEDERAL EMERGENCY MANAGEMENT AGENCY

TULSA COUNTY, OK
AND INCORPORATED AREAS

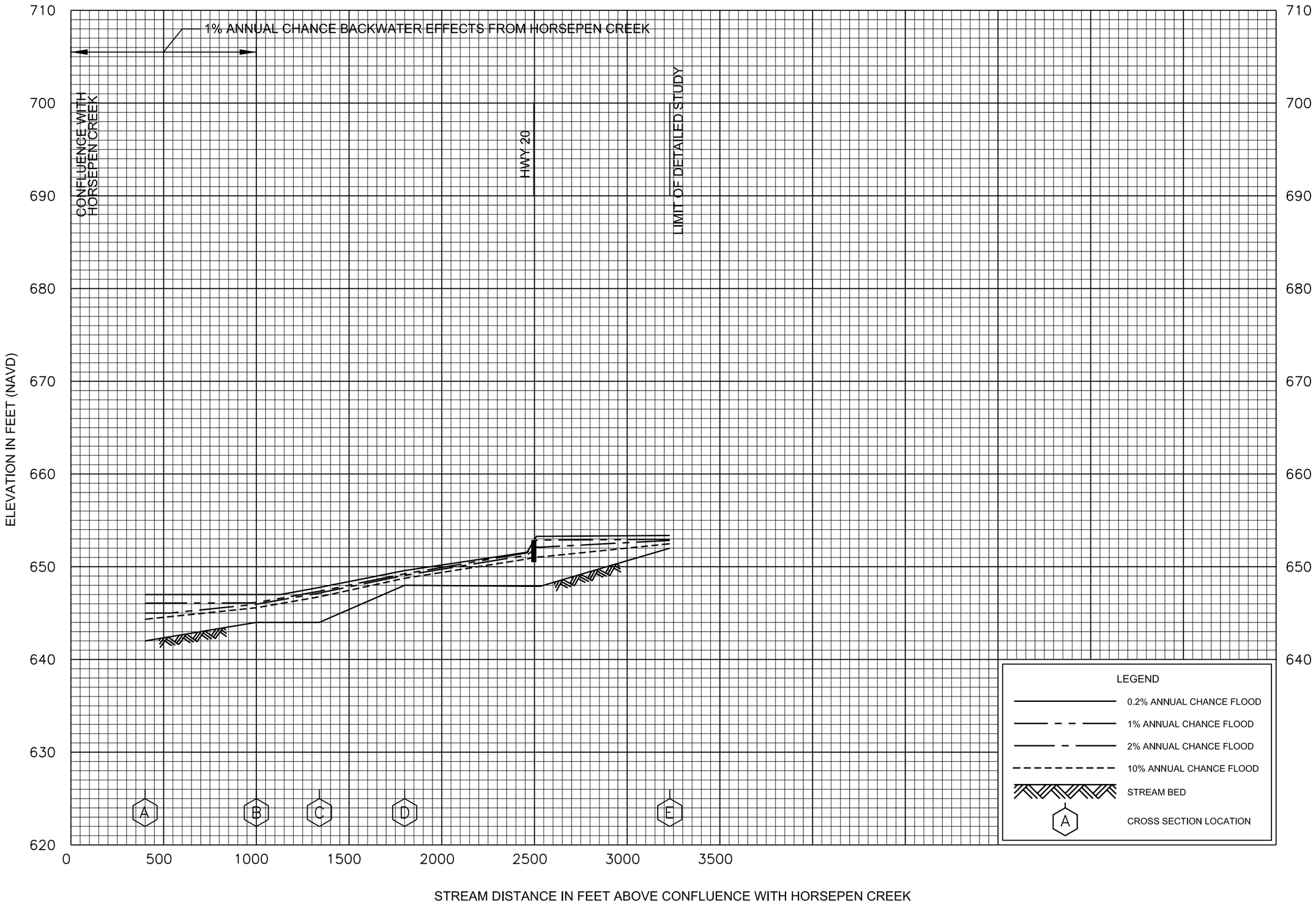

FLOOD PROFILES

HORSEPEN CREEK TRIBUTARY C

FEDERAL EMERGENCY MANAGEMENT AGENCY

TULSA COUNTY, OK

AND INCORPORATED AREAS

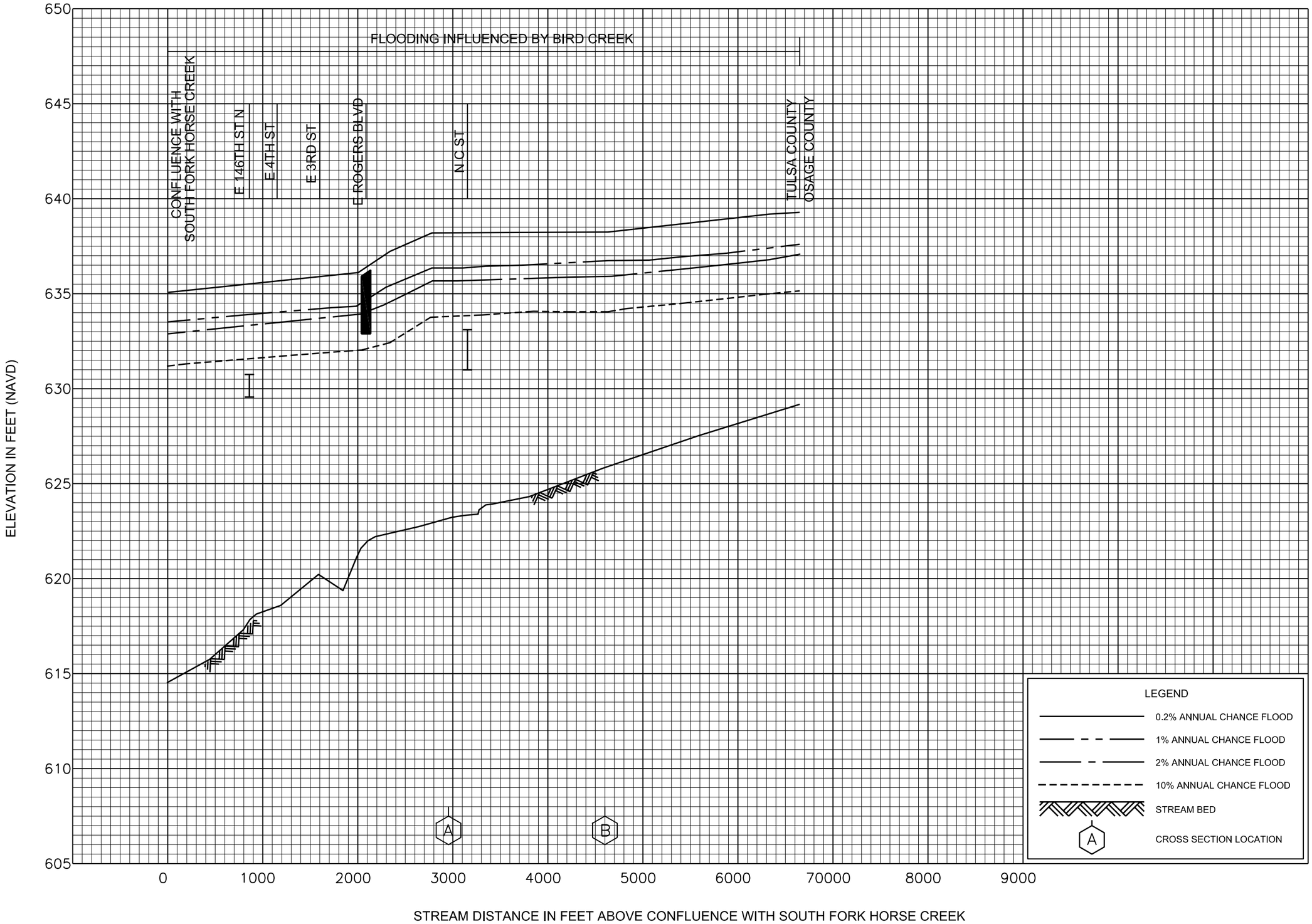

FLOOD PROFILES

HORSEPIN CREEK

FEDERAL EMERGENCY MANAGEMENT AGENCY

TULSA COUNTY, OK

AND INCORPORATED AREAS

186P

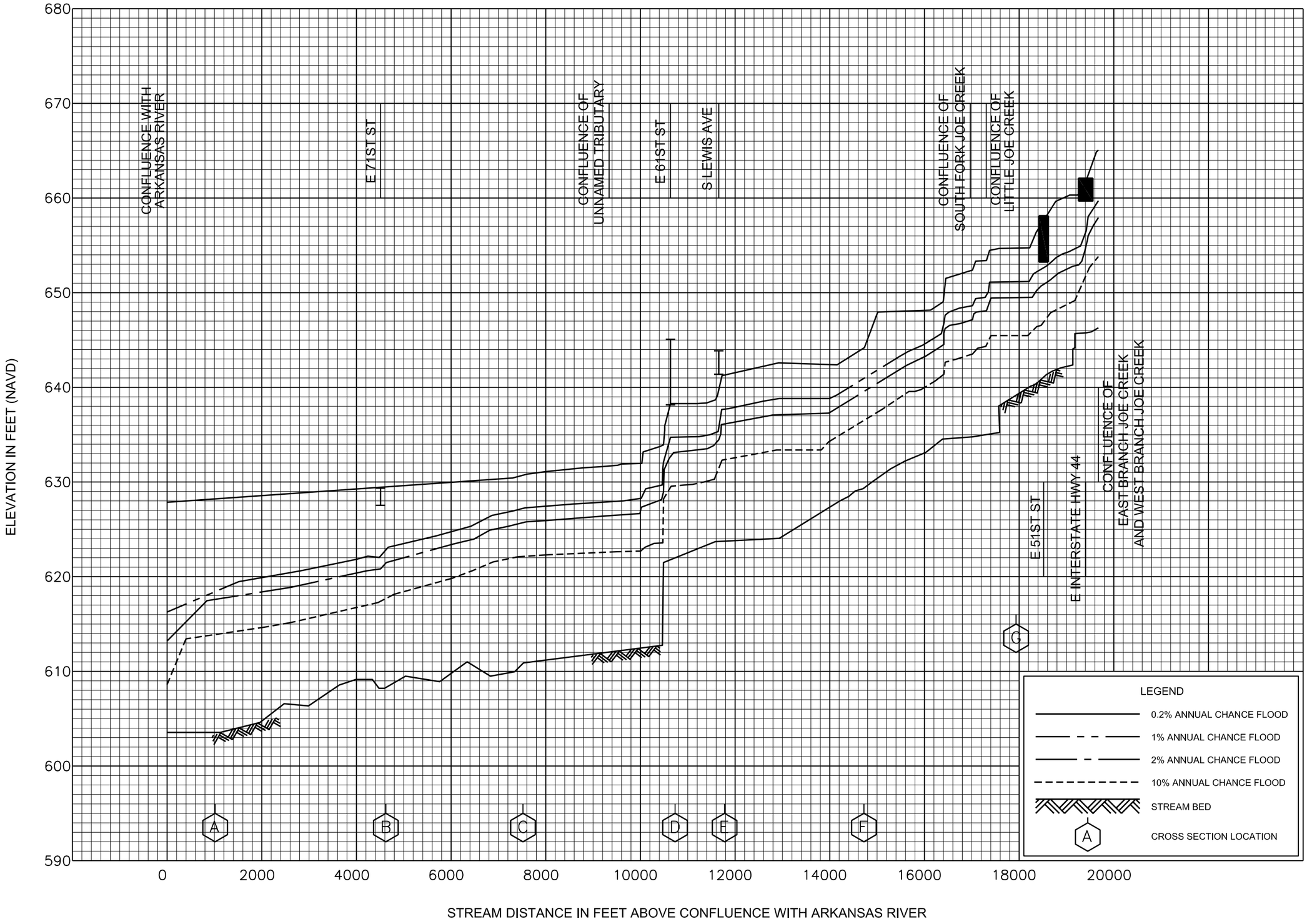

FLOOD PROFILES

JOE CREEK

FEDERAL EMERGENCY MANAGEMENT AGENCY

TULSA COUNTY, OK
AND INCORPORATED AREAS

187P

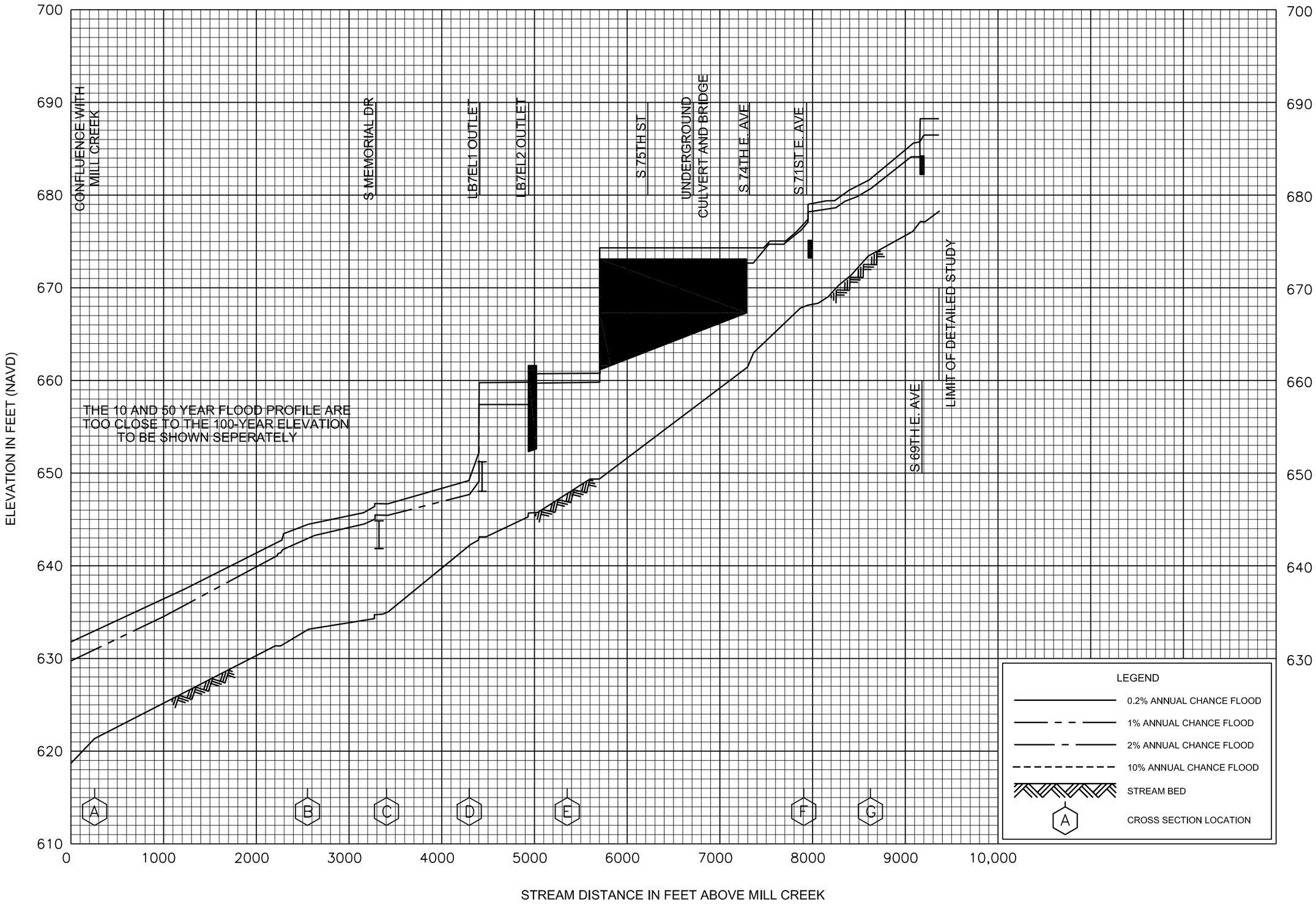

FLOOD PROFILES

JONES CREEK

FEDERAL EMERGENCY MANAGEMENT AGENCY

TULSA COUNTY, OK

AND INCORPORATED AREAS

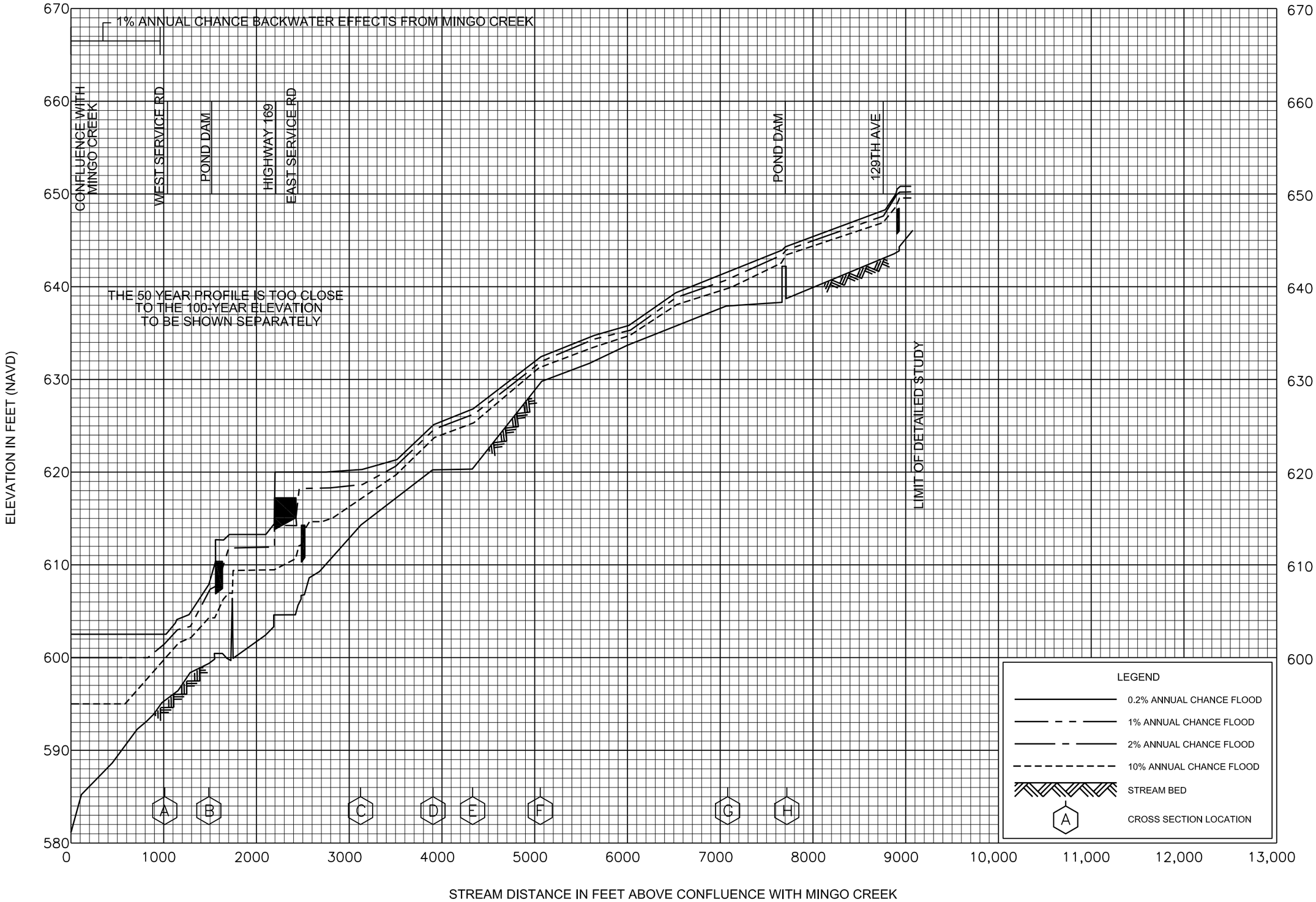

FLOOD PROFILES

LITTLE CREEK

FEDERAL EMERGENCY MANAGEMENT AGENCY

TULSA COUNTY, OK
AND INCORPORATED AREAS

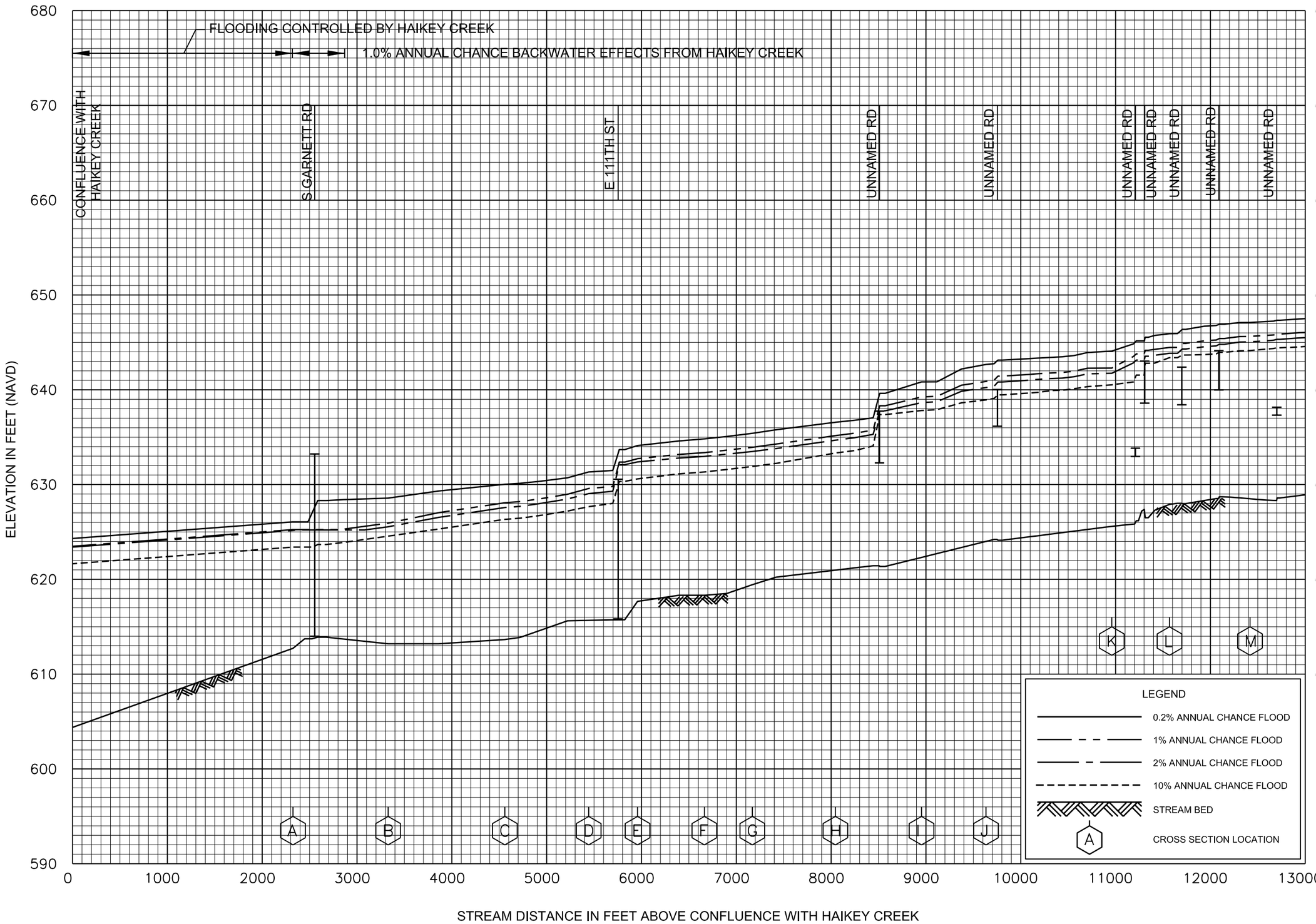

FLOOD PROFILES

LITTLE HAIKEY CREEK

FEDERAL EMERGENCY MANAGEMENT AGENCY

TULSA COUNTY, OK
AND INCORPORATED AREAS

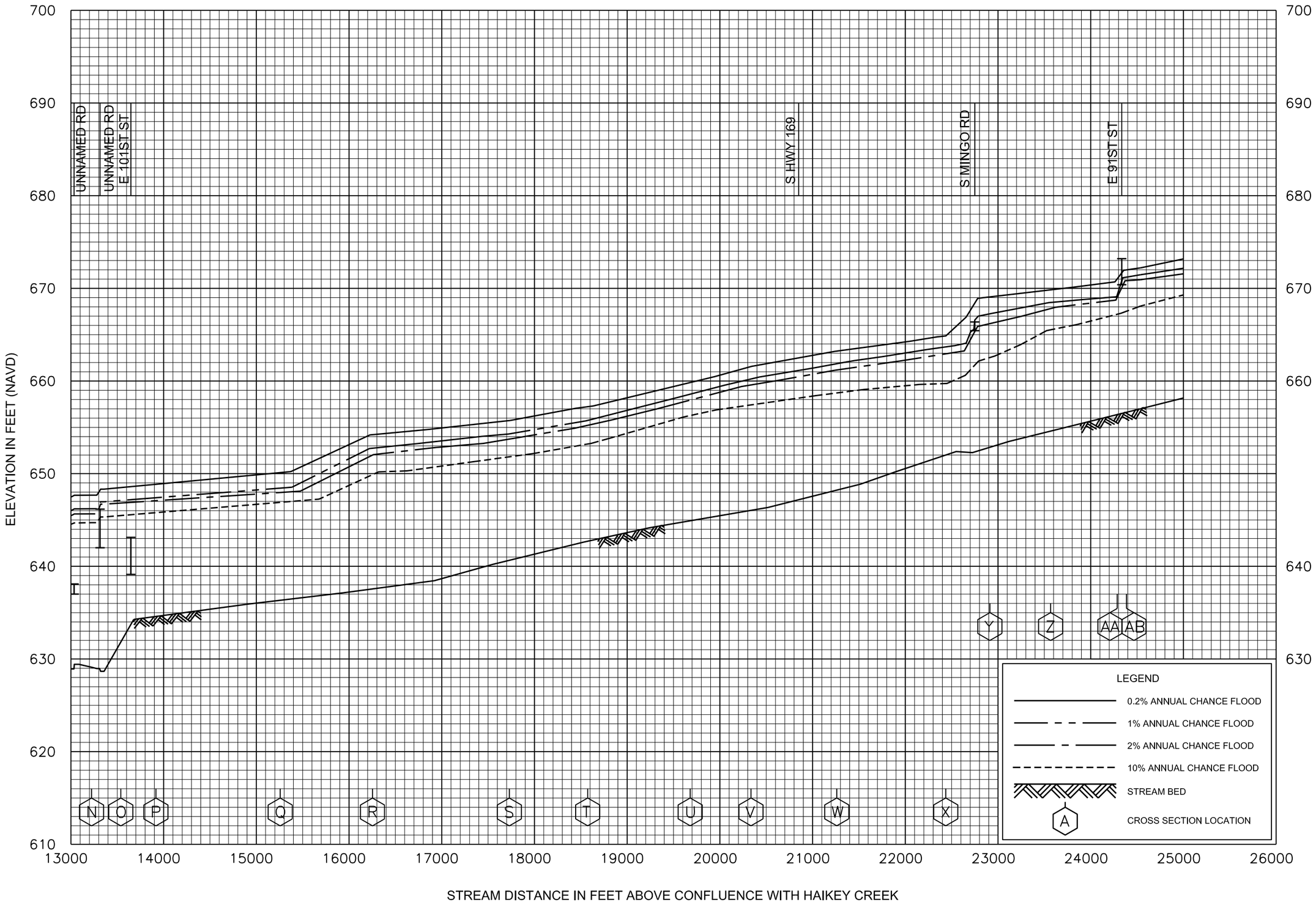

FLOOD PROFILES

LITTLE HAIKEY CREEK

FEDERAL EMERGENCY MANAGEMENT AGENCY

TULSA COUNTY, OK

AND INCORPORATED AREAS

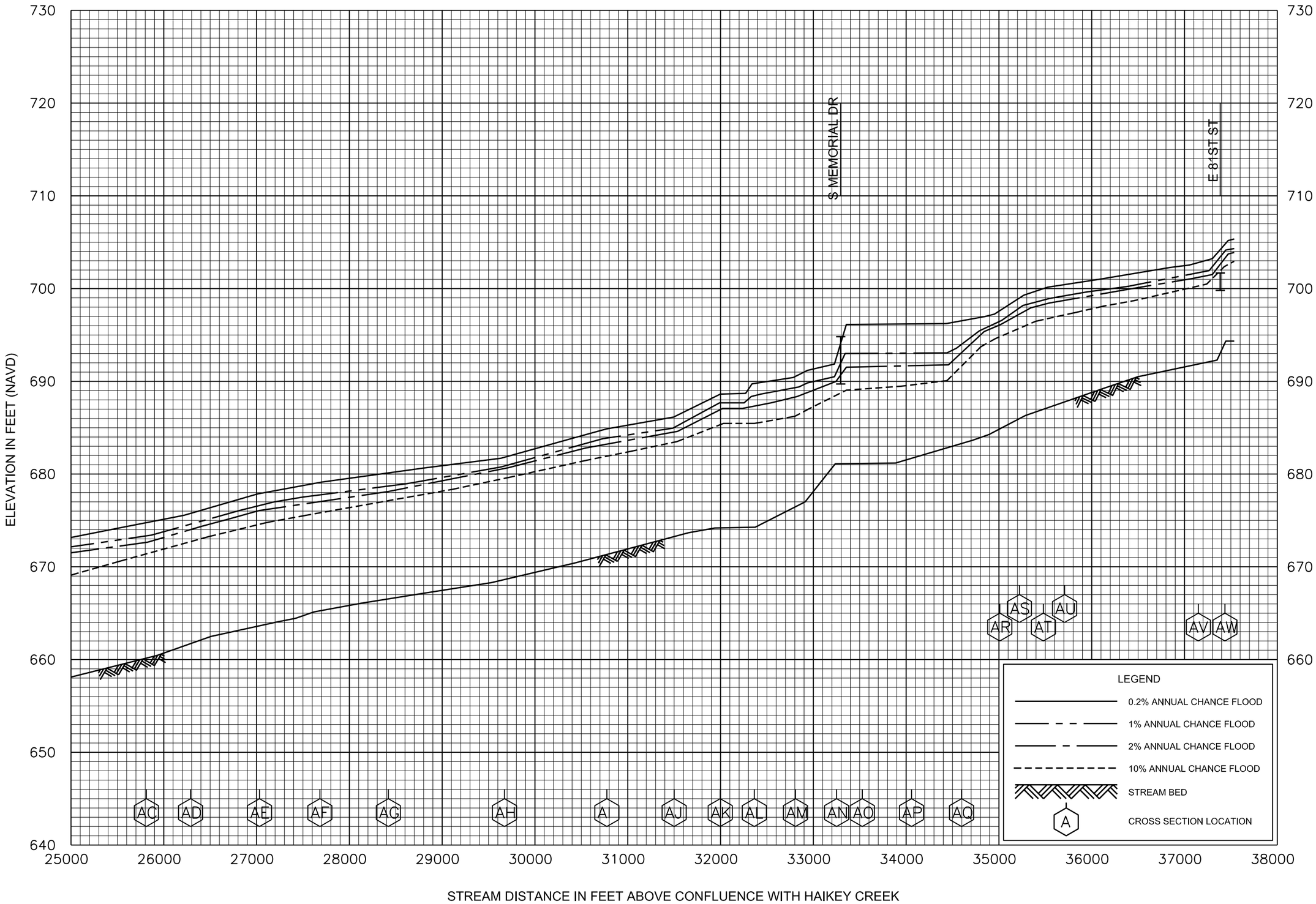

FLOOD PROFILES

LITTLE HAIKEY CREEK

FEDERAL EMERGENCY MANAGEMENT AGENCY

TULSA COUNTY, OK

AND INCORPORATED AREAS

192P

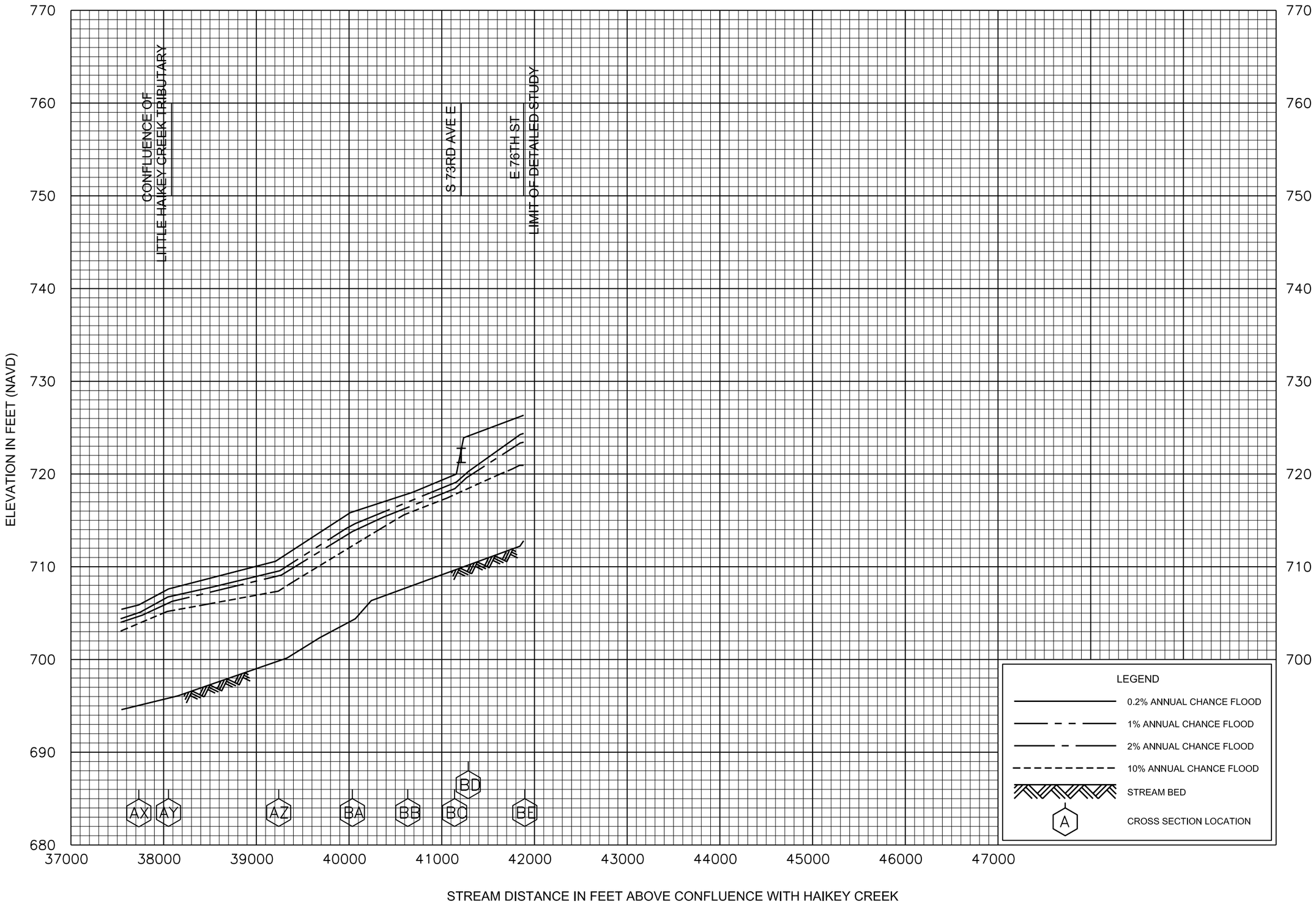

FLOOD PROFILES

LITTLE HAIKEY CREEK

FEDERAL EMERGENCY MANAGEMENT AGENCY

TULSA COUNTY, OK

AND INCORPORATED AREAS

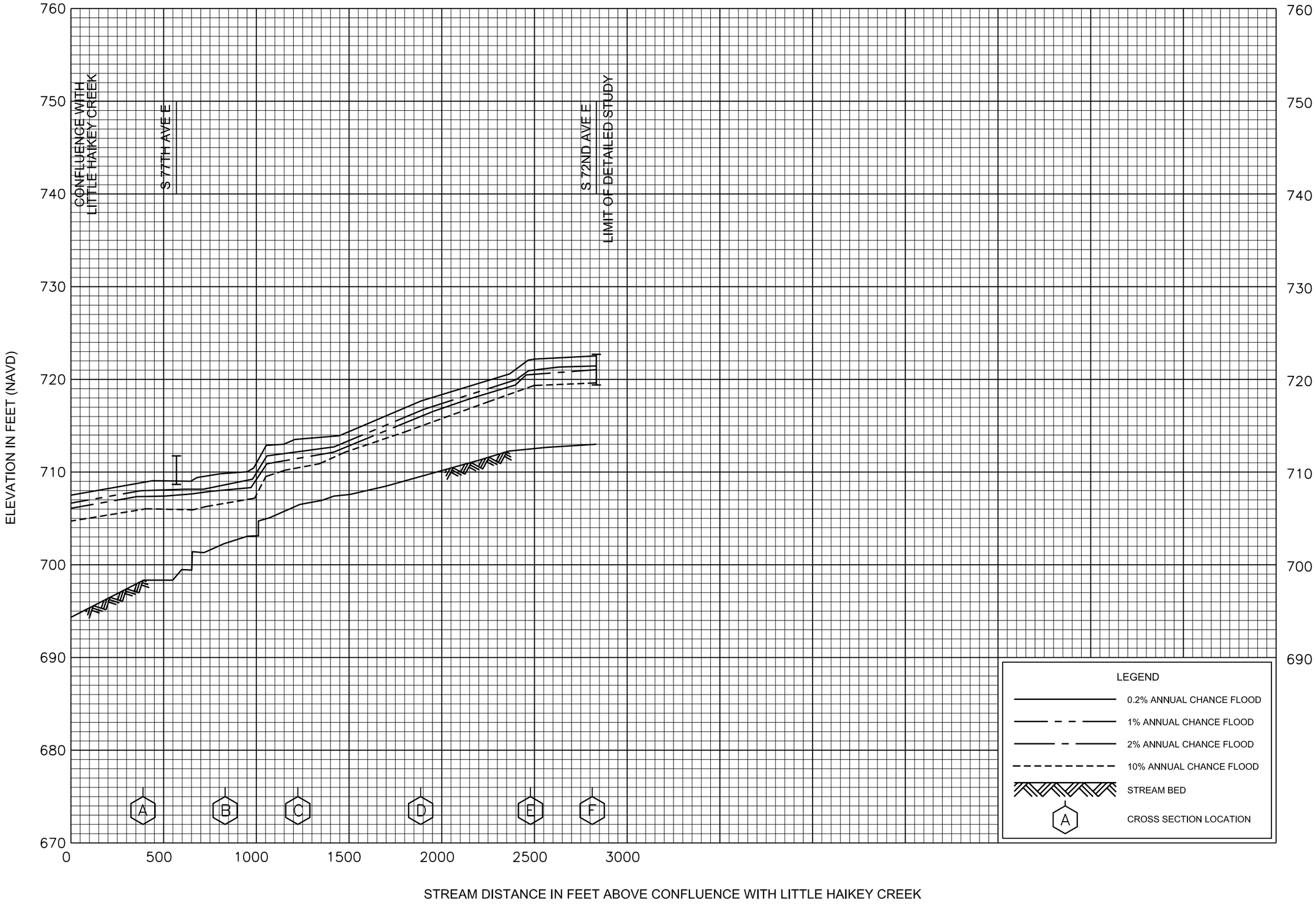

FLOOD PROFILES

LITTLE HAIKEY CREEK TRIBUTARY

FEDERAL EMERGENCY MANAGEMENT AGENCY

TULSA COUNTY, OK

AND INCORPORATED AREAS

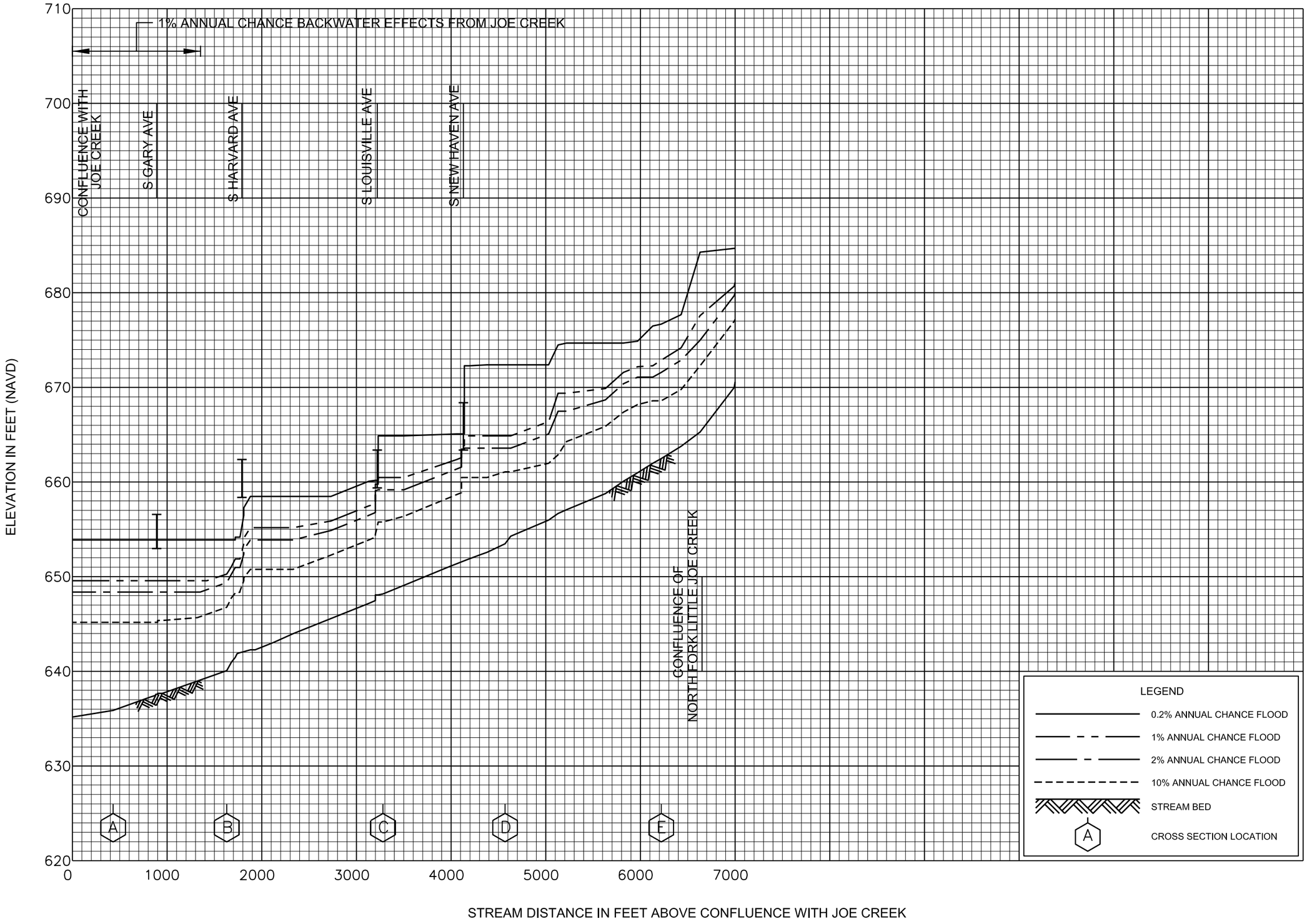

FLOOD PROFILES

LITTLE JOE CREEK

FEDERAL EMERGENCY MANAGEMENT AGENCY

TULSA COUNTY, OK

AND INCORPORATED AREAS

FLOOD PROFILES

LITTLE JOE CREEK

FEDERAL EMERGENCY MANAGEMENT AGENCY

TULSA COUNTY, OK

AND INCORPORATED AREAS

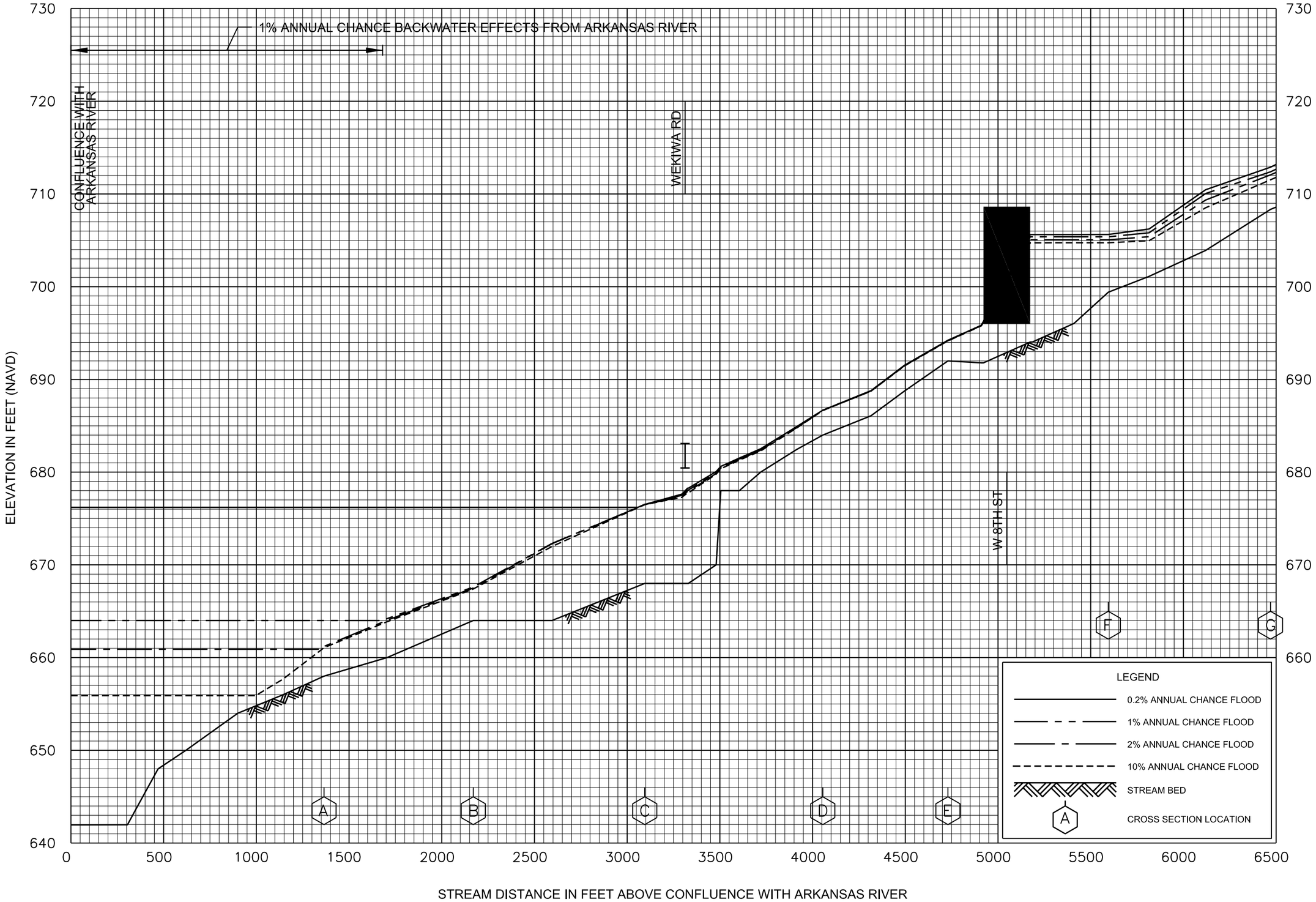

FLOOD PROFILES

LITTLE SAND CREEK

FEDERAL EMERGENCY MANAGEMENT AGENCY

TULSA COUNTY, OK

AND INCORPORATED AREAS

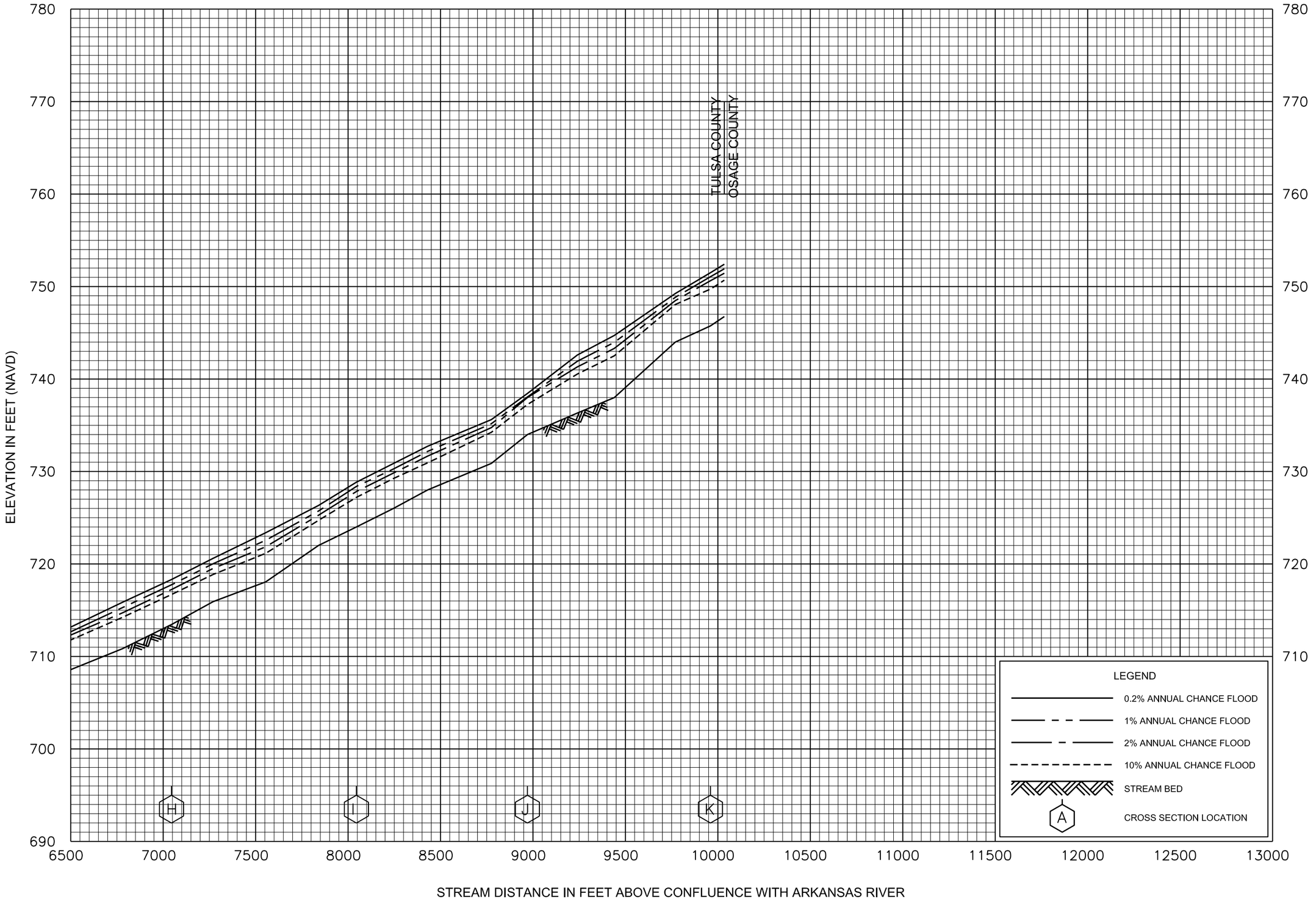

FLOOD PROFILES

LITTLE SAND CREEK

FEDERAL EMERGENCY MANAGEMENT AGENCY

TULSA COUNTY, OK
AND INCORPORATED AREAS



FLOOD PROFILES

LOWER FRED CREEK

FEDERAL EMERGENCY MANAGEMENT AGENCY

TULSA COUNTY, OK

AND INCORPORATED AREAS